

Antarctica

Falkland Islands

Islands in the Southern Ocean

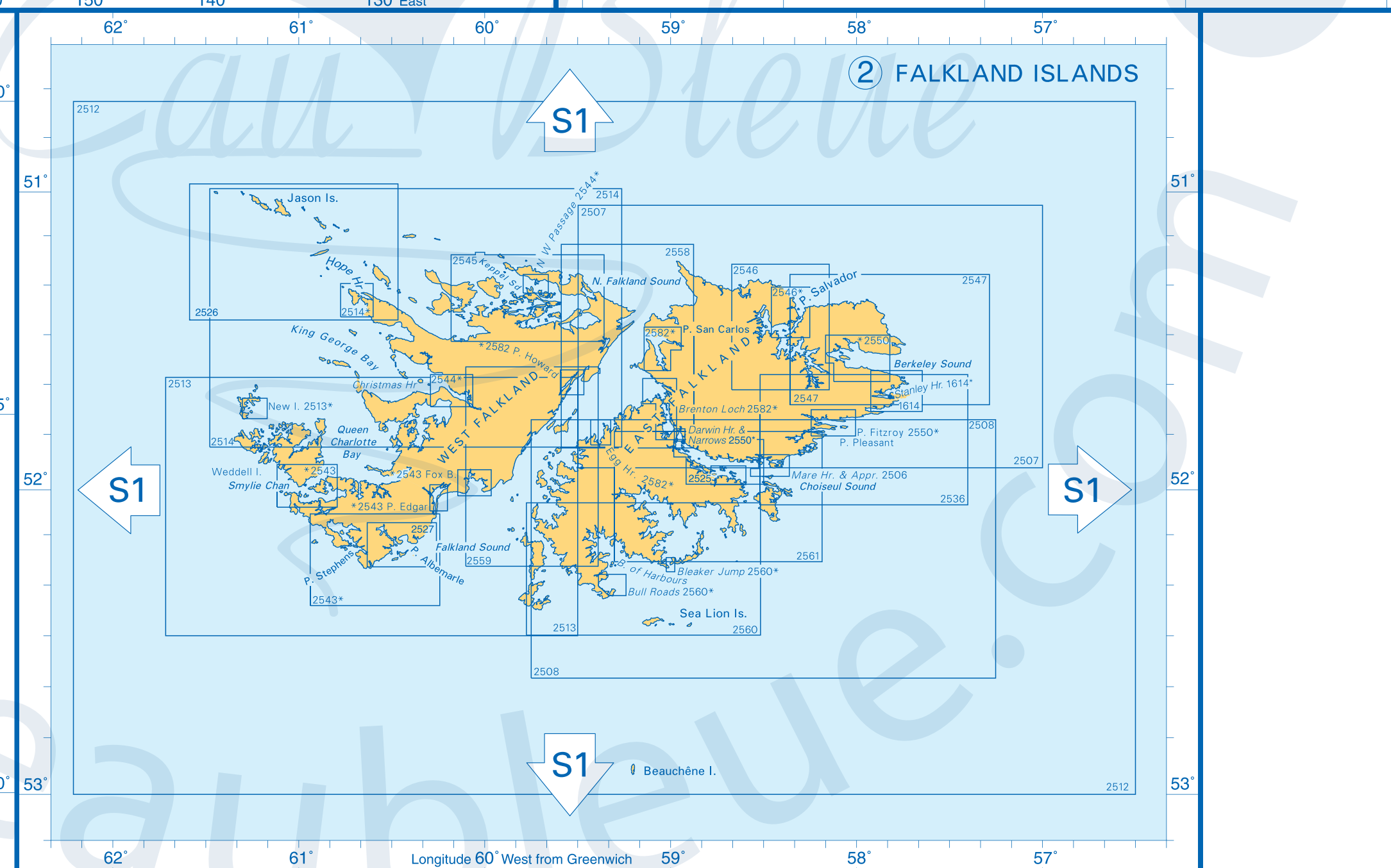
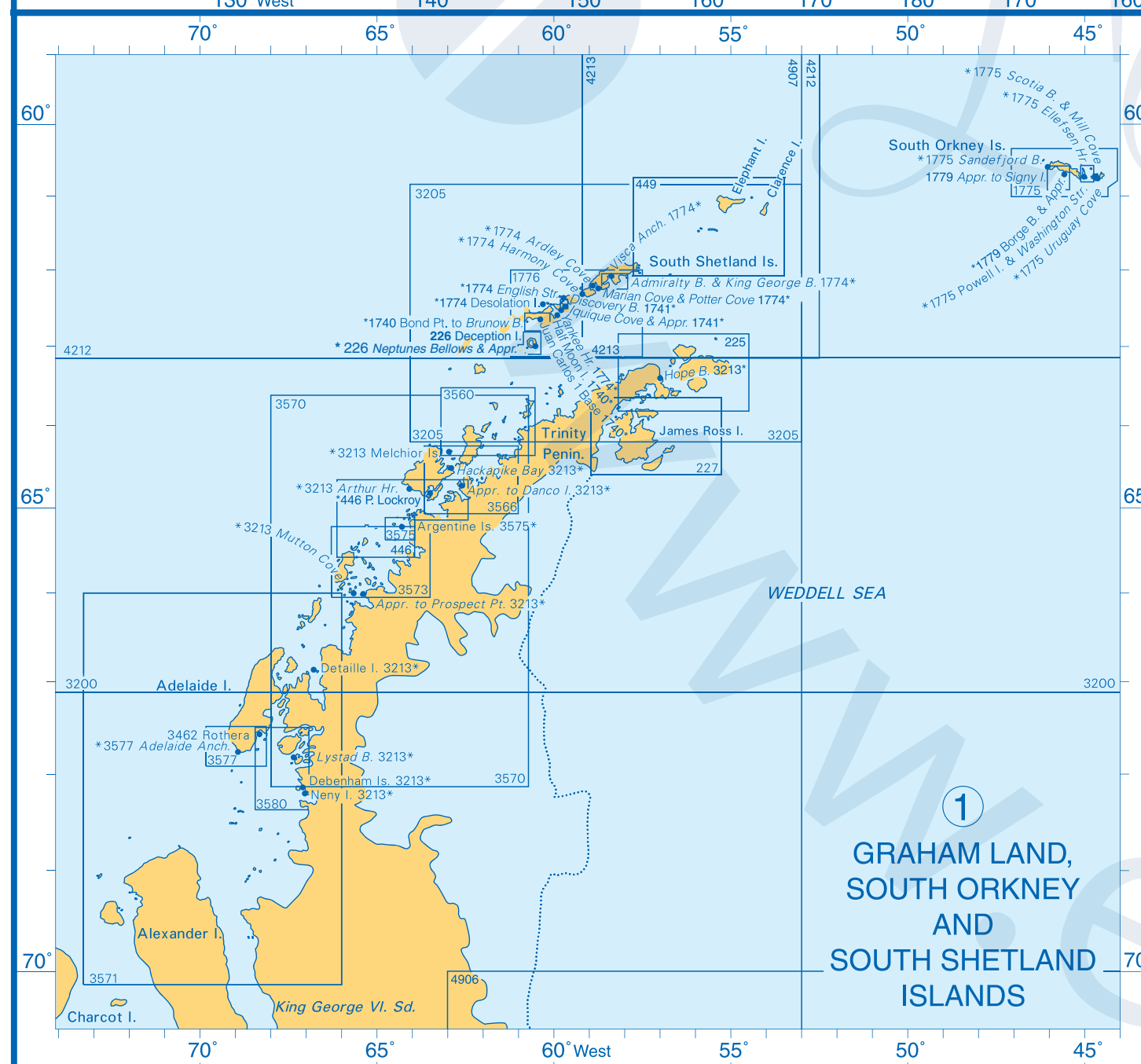
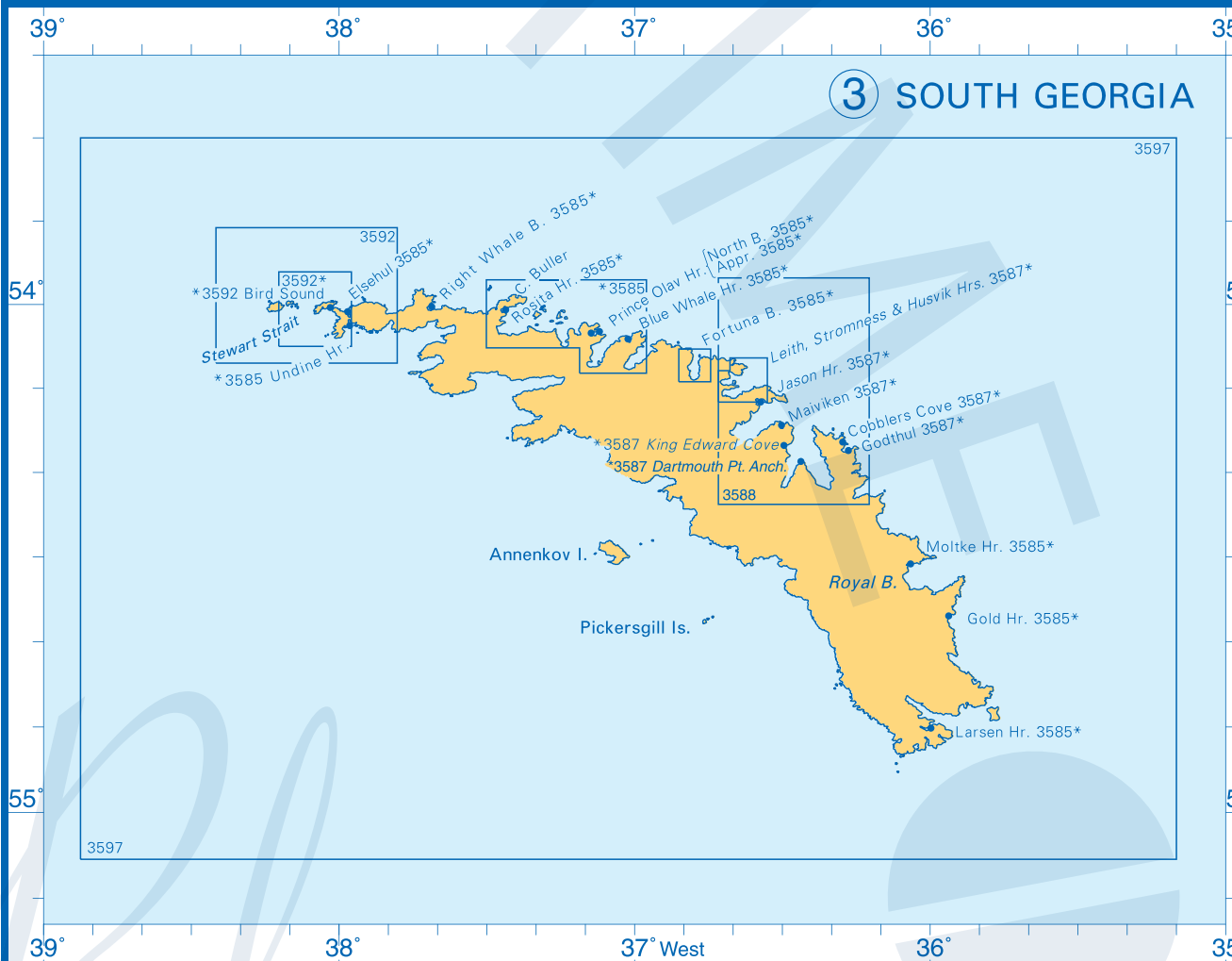
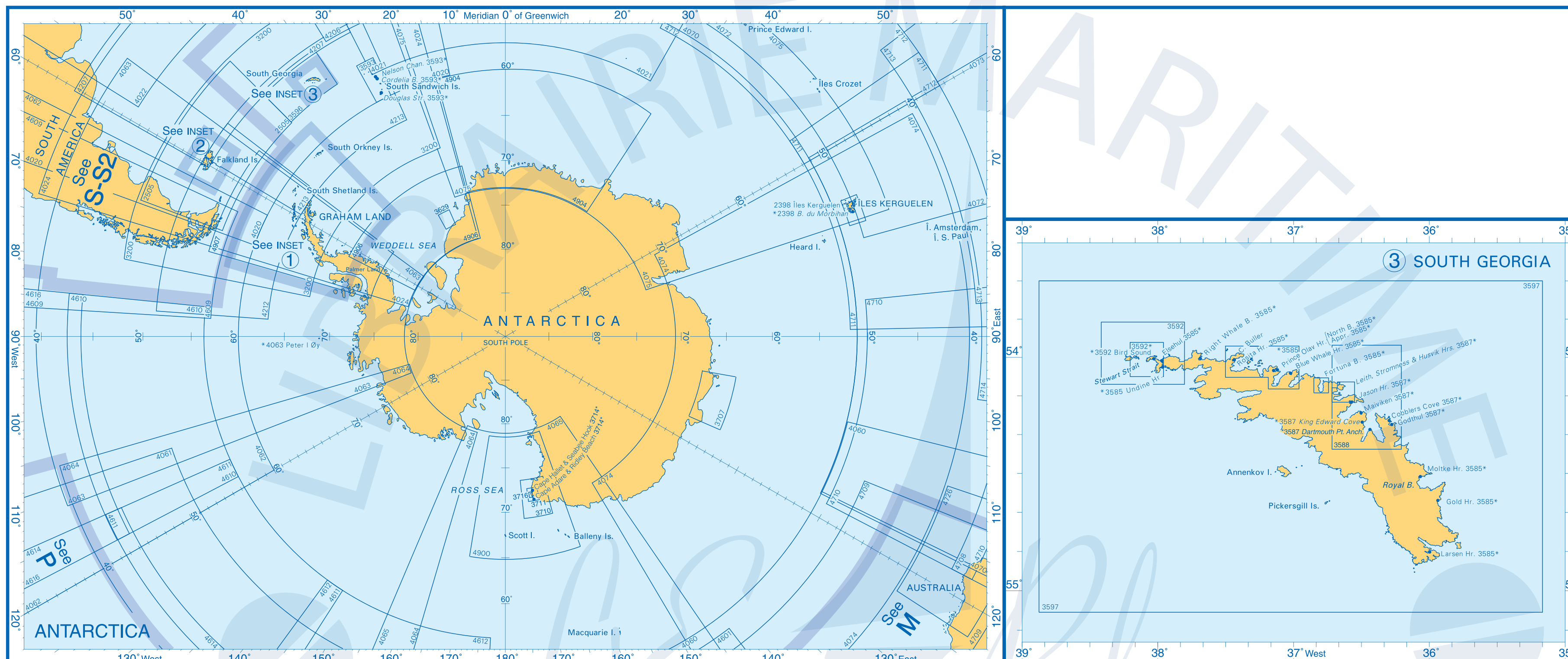
Key to symbols

- ARCS version. See page 14.
- International Chart. See pages 176-177.

Chart No.	Title of Chart or Plan	Natural Scale 1:	Date of Publication	New Edition
225 ○	Joinville Island to Cape Ducorps and Church Point	150,000	Apr. 1993	Nov. 2002
226 ○	Deception Island	50,000	Mar. 2011	-
	Neptunes Bellows and Approaches	12,500		
227 ○	Church Point to Cape Longing including James Ross Island	150,000	Mar. 1994	Jan. 2004
446 ○	Anvers Island to Renaud Island	150,000	Jan. 2001	May 2003
	Port Lockroy	12,500		
449 ○	Elephant Island and Approaches	200,000	Apr. 2008	-
1614 ○	Stanley Harbour and Approaches	30,000	Feb. 1986	Aug. 2009
	Stanley Harbour	12,500		
1740 ○	Bond Point to Brunow Bay	35,000	May 2004	-
	Juan Carlos 1 Base	5,000		
	Half Moon Island	25,000		
1741 ○	Plans in Greenwich Island	-	June 2006	-
	Ⓐ Discovery Bay	20,000		
	Ⓑ Iquique Cove and Approaches	5,000		
1774 ○	Plans in the South Shetland Islands	-	Sept. 1962	Oct. 1994
	Yankee Harbour	15,000		
	Harmony Cove	25,000		
	Marian Cove and Potter Cove	25,000		
	Visca Anchorage	25,000		
	Ardley Cove	30,000		
	English Strait	30,000		
	Desolation Island	50,000		
	Admiralty Bay and King George Bay	100,000		
1775 ○	South Orkney Islands	200,000	Aug. 1934	Jan. 1997
	Ⓐ Powell Island and Washington Strait	100,000		
	Ⓑ Scotia Bay and Mill Cove	25,000		
	Ⓒ Ellefsen Harbour	12,500		
	Ⓓ Uruguay Cove	25,000		
	Ⓔ Sandefjord Bay	25,000		
1776 ○	Livingston Island to King George Island	200,000	July 1968	Jan. 1991
1779 ○	Approaches to Signy Island	50,000	Apr. 2006	-
	Borge Bay and Approaches	10,000		
2398 ○	Îles Kerguelen	300,000	Aug. 1984	Feb. 2011
	Baie du Morbihan	75,000		
2505 ○	Approaches to the Falkland Islands	1,500,000	Nov. 1983	Sept. 2010
2506 ○	Mare Harbour and Approaches	12,500	July 1983	Aug. 2009
2507 ○	Pebble Island to Port Fitzroy	150,000	Nov. 1988	Aug. 2009
2508 ○	Port Fitzroy to Eagle Passage	150,000	July 1991	Aug. 2009
2512 ○	The Falkland Islands	400,000	July 1984	Sept. 2009
2513 ○	Eagle Passage to New Island	150,000	Aug. 1983	Sept. 2009
	New Island	35,000		
2514 ○	New Island to Pebble Island	150,000	Apr. 1983	Aug. 2009
	Hope Harbour	50,000		
2525 ○	Choiseul Sound	25,000	Nov. 2000	Sept. 2009
	Continuation to Choiseul Sound	25,000		
2526 ○	Byron Sound to Jason Islands	80,000	Nov. 2000	Aug. 2009
2527 ○	Port Albemarle	25,000	Nov. 2000	Sept. 2009
2536 ○	Port William to Choiseul Sound	75,000	Mar. 1983	Aug. 2009
2543 ○	Anchorage in West Falkland Island	-	Dec. 1982	Sept. 2009
	Fox Bay	30,000		
	Port Edgar	30,000		
	Smylie Channel	50,000		
	Port Stephens and Port Albemarle	75,000		
2544 ○	Passages in West Falkland Islands	-	June 1976	Sept. 2009
	North-west Passage	15,000		
	Christmas Harbour	25,000		
2545 ○	Port Egmont to Port Purvis	50,000	June 1978	Aug. 2009
2546 ○	Approaches to Port Salvador	75,000	Sept. 1977	Aug. 2009
	Port Salvador	30,000		
2547 ○	Port Salvador to Port William	75,000	Dec. 1982	Aug. 2009
2550 ○	Plans in East Falkland Island	-	Feb. 1986	Aug. 2009
	Ⓐ Darwin Harbour	20,000		
	Ⓑ Darwin Narrows	7,500		
	Ⓒ Berkeley Sound	37,500		
	Ⓓ Port Fitzroy	37,500		

Chart No.	Title of Chart or Plan	Natural Scale 1:	Date of Publication	New Edition
2558 ○	Falkland Sound – Northern Part	75,000	Oct. 1978	Aug. 2009
2559 ○	Falkland Sound – Southern Part	75,000	May 1978	Sept. 2009
2560 ○	Lively Sound to Eagle Passage	75,000	July 1978	Sept. 2009
	Ⓐ Bull Roads	37,500		
	Ⓑ Bleaker Jump	25,000		
2561 ○	Choiseul Sound and Adventure Sound	75,000	Jan. 1980	Sept. 2009
2582 ○	Plans in Falkland Sound	-	Oct. 1986	Sept. 2009
	Port Howard	25,000		
	Port San Carlos and San Carlos Water	25,000		
	Brenton Loch	35,000		
	Egg Harbour	35,000		
3200 ○	Falkland Islands to South Sandwich Islands and Graham Land	3,750,000	Dec. 1995	July 2011
3205 ○	South Shetland Islands and Bransfield Strait	500,000	Sept. 1949	Aug. 2011
3213 ○	Plans in Graham Land	-	Aug. 1960	Aug. 1973
	Detaille Island	7,500		
	Mutton Cove	10,000		
	Arthur Harbour	12,500		
	Hackapike Bay	15,000		
	Debenham Islands	25,000		
	Hope Bay	30,000		
	Melchior Islands	35,000		
	Approaches to Prospect Point	50,000		
	Approaches to Danco Island	50,000		
	Lystad Bay	50,000		
	Neny Island	50,000		
3462 ○	British Antarctic Survey Base Rothera	25,000	Jan. 1980	Dec. 1999
3560 ○	Gerlache Strait – Northern Part	200,000	Apr. 1961	Sept. 1988
3566 ○	Gerlache Strait – Southern Part	200,000	Oct. 1959	Oct. 1988
3570 ○	Brabant Island to Adelaide Island	500,000	Jan. 1951	July 2011
3571 ○	Lavoisier Island to Alexander Island	500,000	Sept. 1952	July 2011
3573 ○	Grandidier Channel	200,000	Aug. 1960	Dec. 1987
3575 ○	Argentine Islands and Approaches	60,000	July 1988	Oct. 1996
	Argentine Islands	15,000		
3577 ○	Adelaide Island – South Western Approaches	75,000	Aug. 1964	Mar. 1995
	Adelaide Anchorage	30,000		
3580 ○	Rothera Point to Neny Island	100,000	Dec. 1982	Sept. 1995
3585 ○	Harbours and Anchorages in South Georgia	-	Sept. 1931	May 1986
	Prince Olav Harbour and Approaches	12,500		
	Prince Olav Harbour – North Bay	3,600		
	Larsen Harbour	10,000		
	Blue Whale Harbour	12,500		
	Eisehul	12,500		
	Rosita Harbour	12,500		
	Right Whale Bay	12,500		
	Undine Harbour	17,500		
	Fortuna Bay	30,000		
	Gold Harbour	30,000		
	Moltke Harbour	40,000		
	Cape Buller to Cape Constance	100,000		
3587 ○	Harbours and Anchorages in South Georgia	-	Jan. 1996	Jan. 2003
	Ⓐ Maiviken	12,500		
	Ⓑ King Edward Cove	7,500		
	Ⓒ Jason Harbour	12,500		
	Ⓓ Cobblers Cove	7,500		
	Ⓔ Godthul	25,000		
	Ⓕ Dartmouth Point Anchorage	12,500		
	Ⓖ Approaches to Leith, Stromness and Husvik Harbours	15,000		
3588 ○	Approaches to Stromness and Cumberland Bays	50,000	Jan. 2001	Jan. 2003
3592 ○	Ⓐ Approaches to Stewart Strait	100,000	Sept. 1962	Jan. 2000
	Ⓑ Stewart Strait	25,000		
	Ⓒ Bird Sound	12,500		
3593 ○	Approaches to the South Sandwich Islands	500,000	Sept. 1989	Sept. 2003
	Ⓐ Nelson Channel	50,000		
	Ⓑ Cordelia Bay	50,000		
	Ⓒ Douglas Strait	50,000		
3596 ○	Approaches to South Georgia	750,000	Sept. 1988	Jan. 2002

Chart No.	Title of Chart or Plan	Natural Scale 1:	Date of Publication	New Edition
3597 ○	South Georgia	250,000	May 1958	Apr. 1988
3629 ○	Approaches to Halley Base	200,000	Mar. 2005	-
3707 ○	Mill Island to Cape Poinsett	500,000	Sept. 1999	-
3710 ○	Cape Hooker to Coulman Island	500,000	Mar. 2005	-
3711 ○	Cape Adare to Cape Daniell	200,000	Mar. 2005	July 2007
3714 ○	Cape Adare and Cape Hallett	-	Oct. 2005	July 2007
	Ⓐ Cape Adare	50,000		
	Ⓑ Ridley Beach	15,000		
	Ⓒ Cape Hallett	50,000		
	Ⓓ Seabee Hook	15,000		
3716 ○	Possession Islands	60,000	Oct. 2005	July 2007
4020 ○	South Atlantic Ocean – Western Part	10,000,000	Dec. 1982	May 2003
4021 ○	South Atlantic Ocean – Eastern Part	10,000,000	Dec. 1975	Jan. 2003
4022 ○	South America to Africa	10,000,000	Dec. 1982	June 2011
4024 ○	Weddell Sea to Mar del Plata	10,000,000	Sept. 1987	Mar. 2011
4060 ○	Australasia and Adjacent Waters	10,000,000	June 1989	May 2003
4061 ○	South Pacific Ocean – Western Portion	10,000,000	Mar. 1988	Dec. 2003
4062 ○	South Pacific Ocean – Eastern Part	10,000,000	Dec. 1985	Sept. 2011
4063 ○	Bellingshausen Sea to Valdivia	10,000,000	Sept. 1987	Nov. 2010
	Peter I Øy	300,000		
4064 ○	Marie Byrd Land to Southwest Pacific Basin	10,000,000	Dec. 1986	Mar. 2011
4065 ○	Ross Sea to New Zealand	10,000,000	Dec. 1995	Mar. 2011
4070 ○	Indian Ocean – Southern Part	10,000,000	Mar. 1975	June 2011
4072 ○	Indian Ocean – Western Part	10,000,000	June 1979	Feb. 2011
4073 ○	Indian Ocean – Eastern Part	10,000,000	June 1979	Apr. 2011
4074 ○	Cape Darnley to Tasmania	10,000,000	Jan. 1983	Mar. 2011
4075 ○	Kapp Norvegia to Îles Kerguelen	10,000,000	Nov. 1984	Mar. 2011
4206 ○	Tristan da Cunha Group to Discovery Seamounts and Islas Orcadas Rise	3,500,000	Feb. 1979	Feb. 2011
4207 ○	Falkland Islands to Cabo Corrientes and Northeast Georgia Rise	3,500,000	Sept. 1980	Apr. 2003
4212 ○	Drake Passage	3,500,000	Jan. 1985	June 2002
4213 ○	Scotia Sea	3,500,000	Jan. 1985	Mar. 2011
4601 ○	South Pacific Ocean – Tasman Sea	3,500,000	Sept. 1974	Feb. 2011
4609 ○	Valparaíso to Islas Diego Ramírez	3,500,000	Mar. 1981	Nov. 2010
4610 ○	Pacific – Antarctic Rise to Southeast Pacific Basin	3,500,000	Sept. 1979	Mar. 2011
4611 ○	Southwest Pacific Basin to Pacific – Antarctic Rise	3,500,000	June 1979	Mar. 2011
4612 ○	Chatham Islands to Pacific – Antarctic Rise	3,500,000	Sept. 1979	Mar. 2011
4614 ○	Île Rapa to Pacific – Antarctic Rise	3,500,000	Dec. 1978	Mar. 2011
4616 ○	Isla de Pascua to Chile Rise	3,500,000	Oct. 1979	Mar. 2011
4708 ○	Australia – West Coast	3,500,000	Jan. 1977	Apr. 2006
4709 ○	Australia – South Coast	3,500,000	Jan. 1977	Apr. 2006
4710 ○	Cape Leeuwin to Southeast Indian Ridge	3,500,000	Nov. 1978	Jan. 2002
4711 ○	Île Amsterdam to Îles Kerguelen	3,500,000	Nov. 1978	Mar. 2011
4712 ○	Îles Crozet to Prince Edward Islands	3,500,000	Apr. 1979	Mar. 2011
4713 ○	Île de la Réunion to Île Saint-Paul	3,500,000	Feb. 1978	Aug. 2010
4714 ○	Cocos (Keeling) Islands to Île Saint-Paul	3,500,000	Feb. 1978	Oct. 2005
4726 ○	Cape Leeuwin to Esperance	1,500,000	Mar. 1989	June 2011
4900 ○	Ross Sea	2,000,000	Mar. 1999	Nov. 2003
4904 ○	Dronning Maud Land	2,000,000	Sept. 2004	-
4906 ○	Weddell Sea	2,000,000	Oct. 2005	-
4907 ○	Approaches to the Antarctic Peninsula	2,000,000	Dec. 2000	Nov. 2010



Antarctica
Falkland
Islands
Islands in
the Southern
Ocean

Notes
*1234 indicates that a plan is shown on chart 1234.
A number against a place name shows that a separate plan is published bearing that number.