


Nautical Charts



www.nvcharts.com

2020



NV Chart Group GmbH



Dear water sports enthusiast,

We are pleased to introduce you our new catalogue for the season 2020 with all new editions and the extended coverage in the Netherlands and Greece.

With this catalogue we present you our 40th publishing directory and look back on four decades of continuity, reliability as well as revolutionary development in the field of print and digital cartography.

We would like to thank you for your positive feedback on our products and, thanks to your comments, we can continue to improve our charts and software.

Besides the new editions of the North Sea, Baltic Sea and Netherlands, we are especially proud of the new nv charts for the inland waters of the Netherlands (page 10). Together with the existing five chart sets NL1 to NL5, the new NV.Atlas series covers the Netherlands completely. There is a seamless transition of the waterways between the charts.

You still have the possibility of activating the digital charts in the app. The required code is enclosed with the paper charts. In addition, through direct in-app purchases, only digital chart packages can now be purchased in the nv charts App.

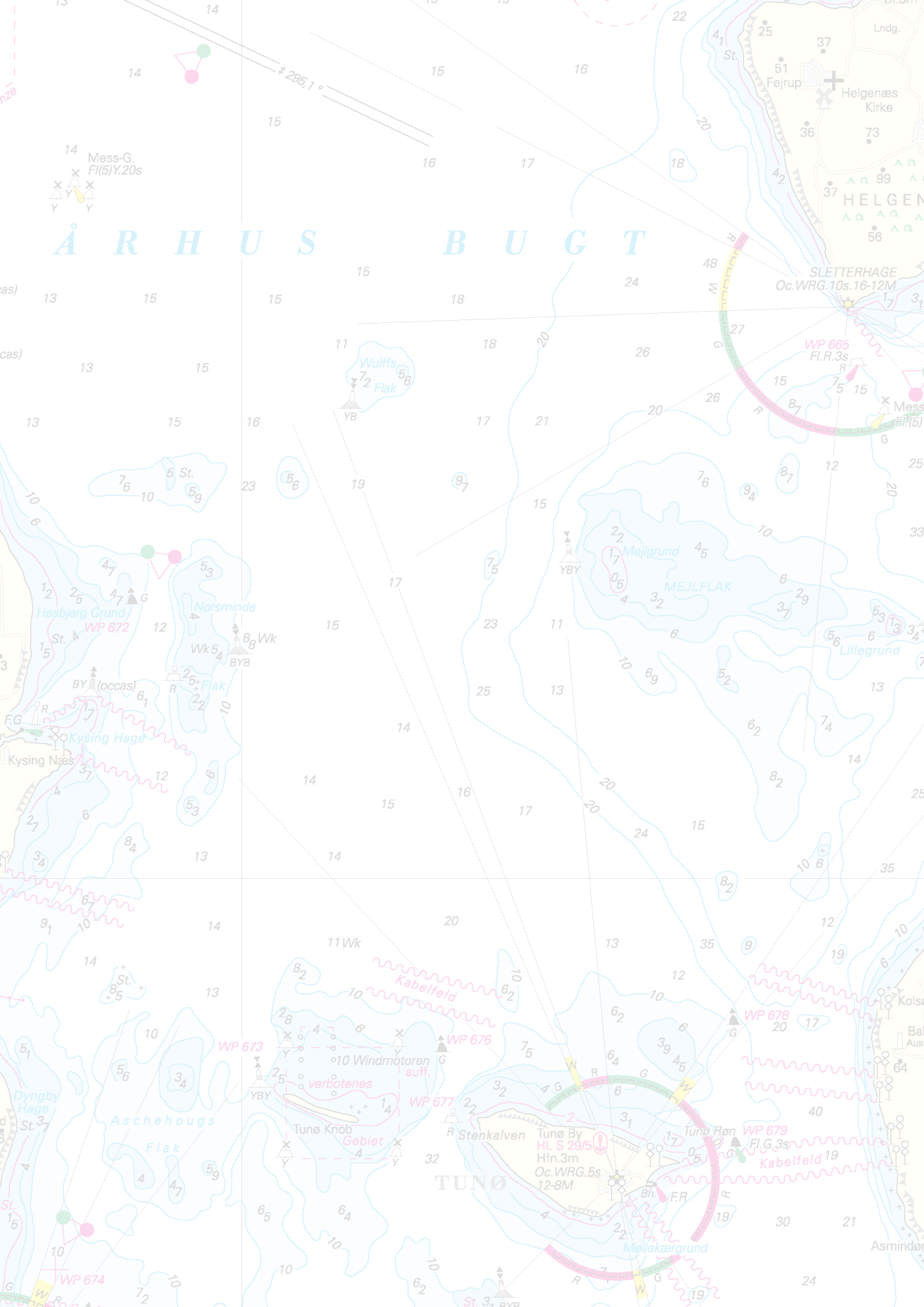
The coverage of the nv charts will expand again in 2020. We will release the third set of the successful nv charts of Greece, as well as numerous reissues with thousands of corrections and new details for safe navigation in print and digital.

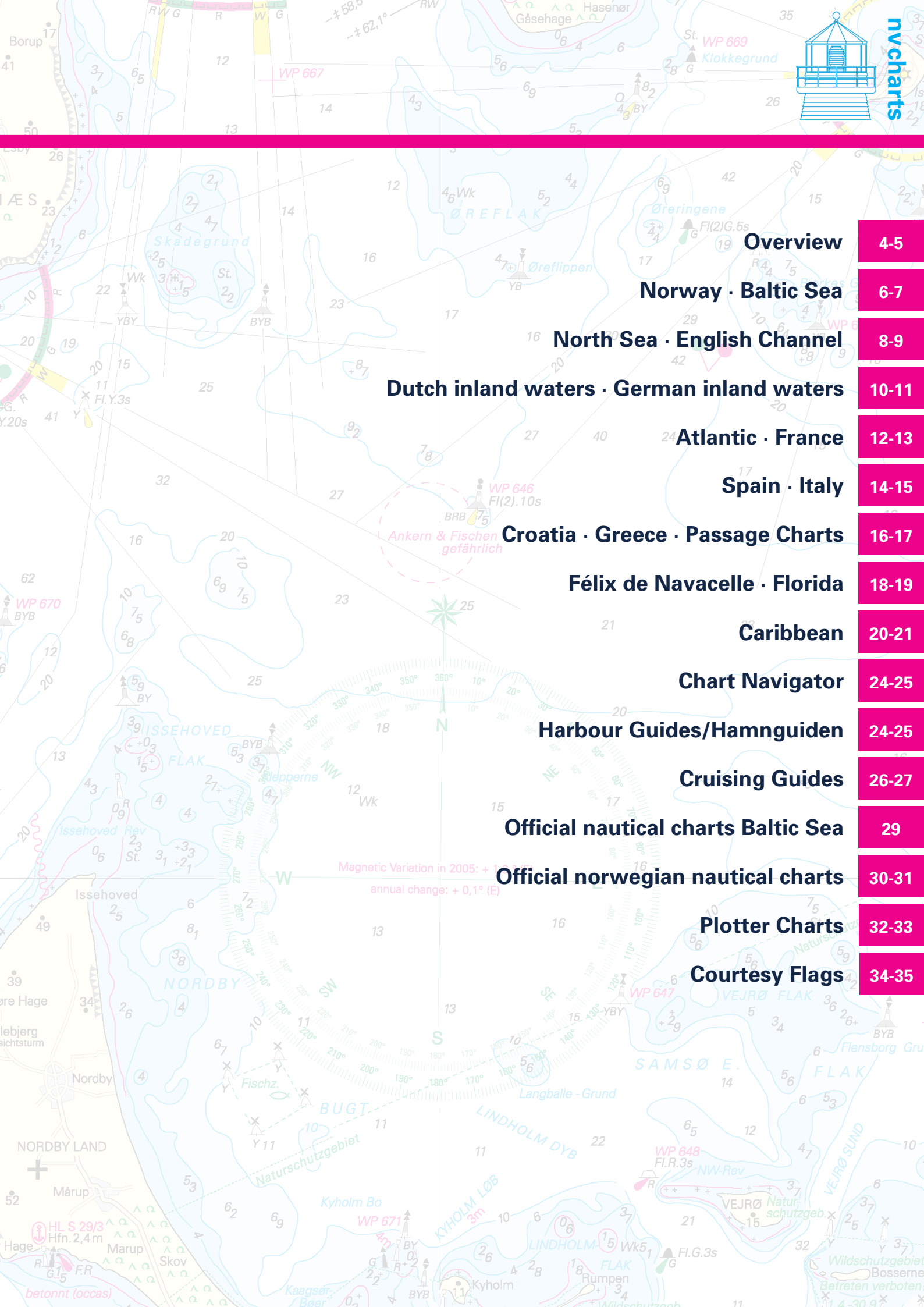
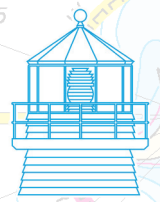
We would like to thank you again for 40 years of loyalty and wish you many exciting and also relaxing hours on the water, not only for the 2020 season.

Best regards from Eckernförde,
Your nv charts team



Å R H U S B U G T





- Overview** 4-5
- Norway · Baltic Sea** 6-7
- North Sea · English Channel** 8-9
- Dutch inland waters · German inland waters** 10-11
- Atlantic · France** 12-13
- Spain · Italy** 14-15
- Croatia · Greece · Passage Charts** 16-17
- Félix de Navacelle · Florida** 18-19
- Caribbean** 20-21
- Chart Navigator** 24-25
- Harbour Guides/Hamnguiden** 24-25
- Cruising Guides** 26-27
- Official nautical charts Baltic Sea** 29
- Official norwegian nautical charts** 30-31
- Plotter Charts** 32-33
- Courtesy Flags** 34-35

Overview

Norway · Baltic Sea

North Sea · English Channel

Dutch inland waters · German inland waters

Atlantic · France

Spain · Italy

Croatia · Greece · Passage Charts

Félix de Navacelle · Florida

Caribbean

Chart Navigator

Harbour Guides/Hamnguiden

Cruising Guides

Official nautical charts Baltic Sea

Official norwegian nautical charts

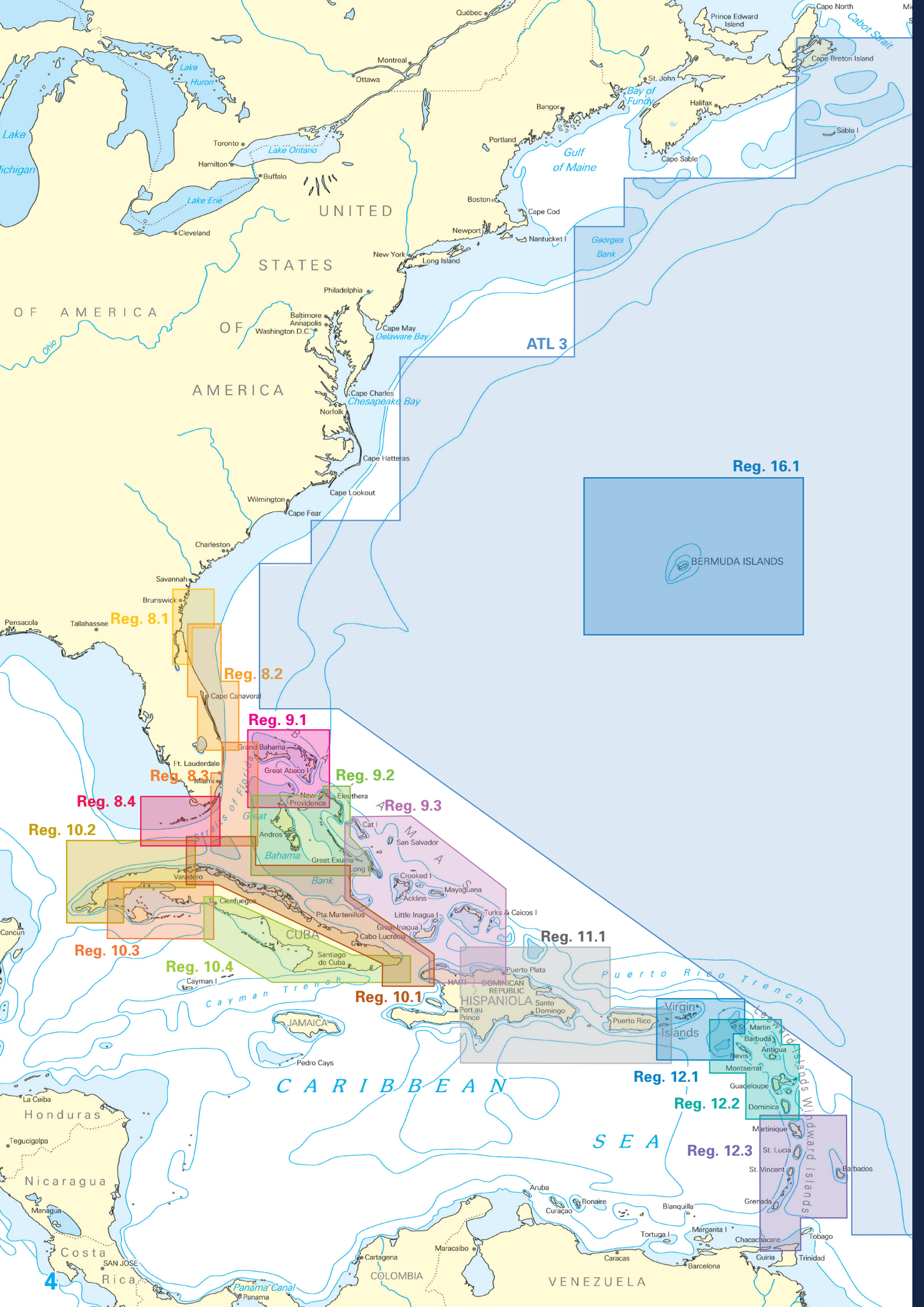
Plotter Charts

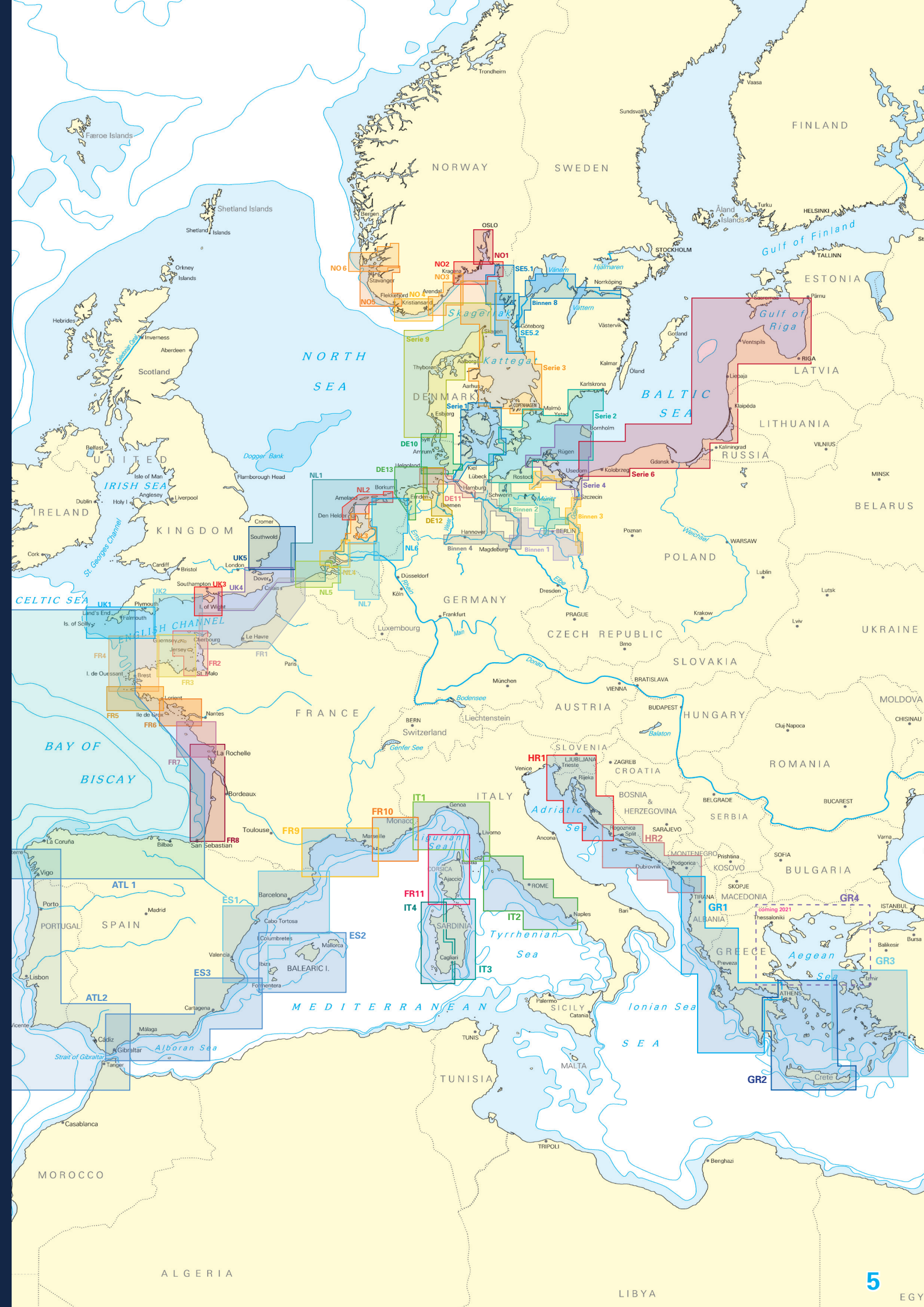
Courtesy Flags


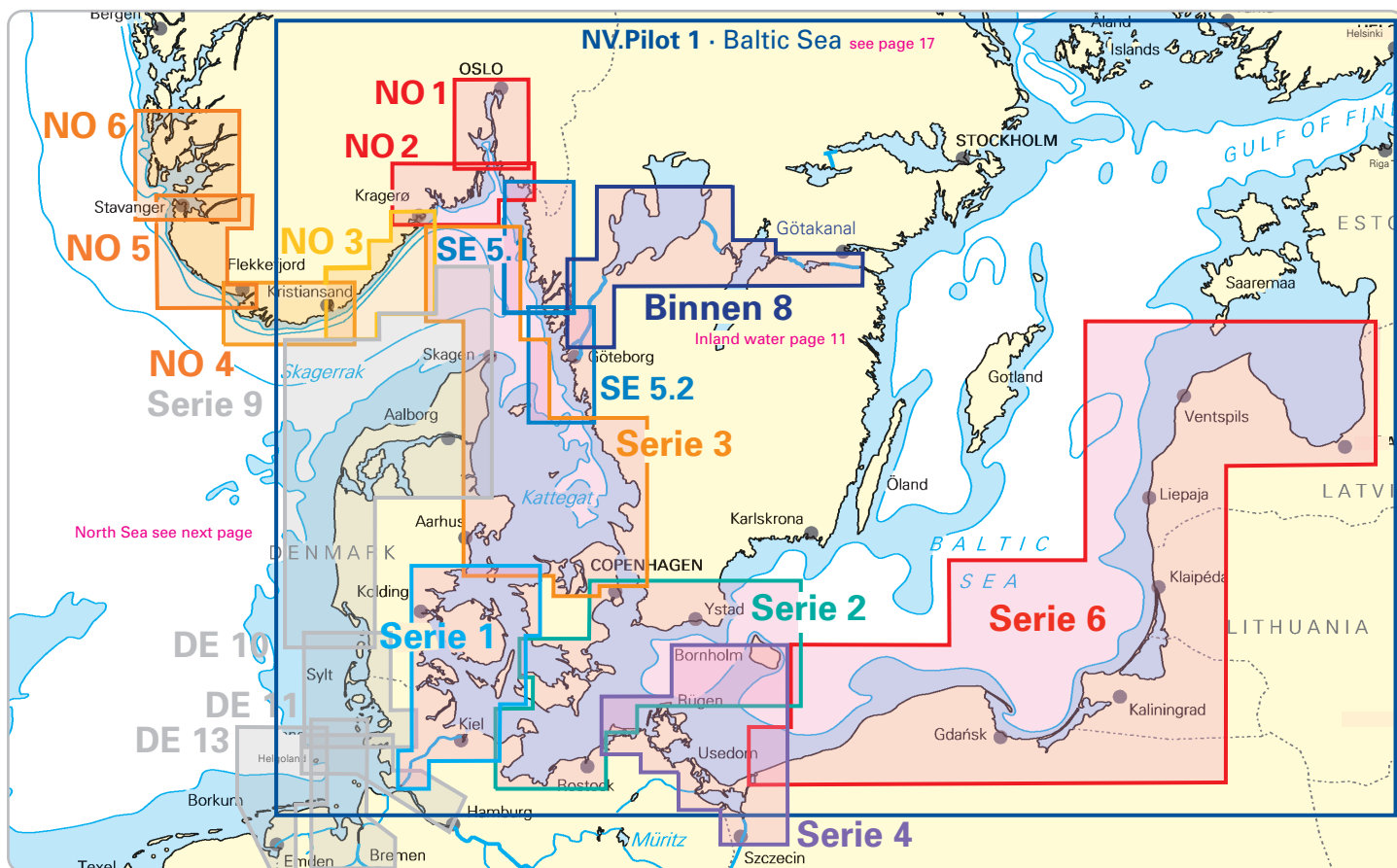
Ankern & Fischen gefährlich

Magnetic Variation in 2005: + 1,8 µT
annual change: + 0,1° (E)









NO 1 · NV.Atlas Norway

Oslofjord North
Oslo to Tønsberg

- 6 passage charts
- 9 coastal charts & 14 details
- harbour details „Norske Los“
- [nv charts App](#) code

Nr. 7421

€ 69,80



NO 4 · NV.Atlas Norway

Sørlandet West
Kristiansand to Flekkefjord

- 4 passage charts
- 10 coastal charts & 6 details
- harbour details „Norske Los“
- [nv charts App](#) code

Nr. 7424

€ 69,80



NO 2 · NV.Atlas Norway

Oslofjord South
Swedish Border · Tønsberg to Kragerø

- 6 passage charts
- 11 coastal charts & 13 details
- harbour details „Norske Los“
- [nv charts App](#) code

Nr. 7422

€ 69,80




NO 5 · NV.Atlas Norway

Sørvestlandet South
Flekkefjord to Stavanger

- 4 passage charts
- 11 coastal charts & 5 details
- harbour details „Norske Los“
- [nv charts App](#) code

Nr. 7425

€ 69,80



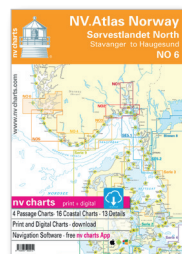
NO 3 · NV.Atlas Norway

Sørlandet East
Kragerø to Kristiansand

- 4 passage charts
- 9 coastal charts & 5 details
- harbour details „Norske Los“
- [nv charts App](#) code

Nr. 7423

€ 69,80



NO 6 · NV.Atlas Norway

Sørvestlandet North
Stavanger to Haugesund

- 4 passage charts
- 14 coastal charts & 5 details
- harbour details „Norske Los“
- [nv charts App](#) code

Nr. 7426

€ 69,80



NVAtlas Serie 1
Rund Fünen · Kieler Bucht

- 3 passage charts
- 18 coastal charts · 9 details
- **harbour & anchorage book**
- **nv charts App Code**

Nr. 1701 € 79,80



NVAtlas Serie 2
Lübecker Bucht · Bornholm Kopenhagen

- 9 passage charts
- 8 coastal charts · 14 details
- **harbour & anchorage book**
- **nv charts App Code**


Nr. 1702 € 79,80



NVAtlas Serie 3
Samsø · Sund · Kattegat

- 7 passage charts
- 8 coastal charts · 2 details
- **harbour & anchorage book**
- **nv charts App code**

Nr. 1703 € 59,80



NVAtlas Serie 4
Rund Rügen · Boddengewässer Stettin

- 4 passage charts
- 13 coastal charts · 8 details
- **harbour & anchorage book**
- **nv charts App code**

Nr. 1704 € 59,80



SE 5.1 · NVAtlas Sverige
Schwedische Westküste Nord Svenska västkusten norra

- 2 passage charts
- 10 coastal charts · 6 details
- **harbour & anchorage book**
- **nv charts App code**

Nr. 1751 € 49,-



SE 5.2 · NVAtlas Sverige
Schwedische Westküste Süd Svenska västkusten södra

- 2 passage charts
- 15 coastal charts · 9 details
- **harbour & anchorage book**
- **nv charts App code**

Nr. 1752 € 49,-



NVAtlas Serie 6
Polen · Litauen · Lettland Dievenow to Riga

- 11 passage charts
- 6 coastal charts · 27 details
- **nv charts App code**

Nr. 1706 € 89,80



NV.Pilot 1 · Passage charts
Baltic
Kristiansand to Helsinki

- Skagerak - Helsinki (1:1.400.000)
- Kiel - Oslo (1:750.000)
- beacons & routes with distances
- A1 format, folded to 15 x 30 cm

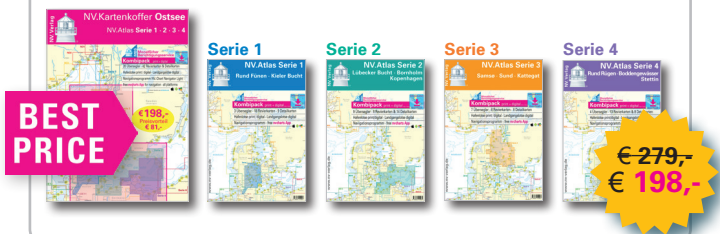
Nr. 2300 € 19,80

TIP

The NV.Pilot charts cover large areas with only a few details and are ideally suited for passage planning. They are the ideal complement to the NVAtlases.

Special offers

NV.Kartenkoffer · Ostsee · Nr. 1711 Atlas




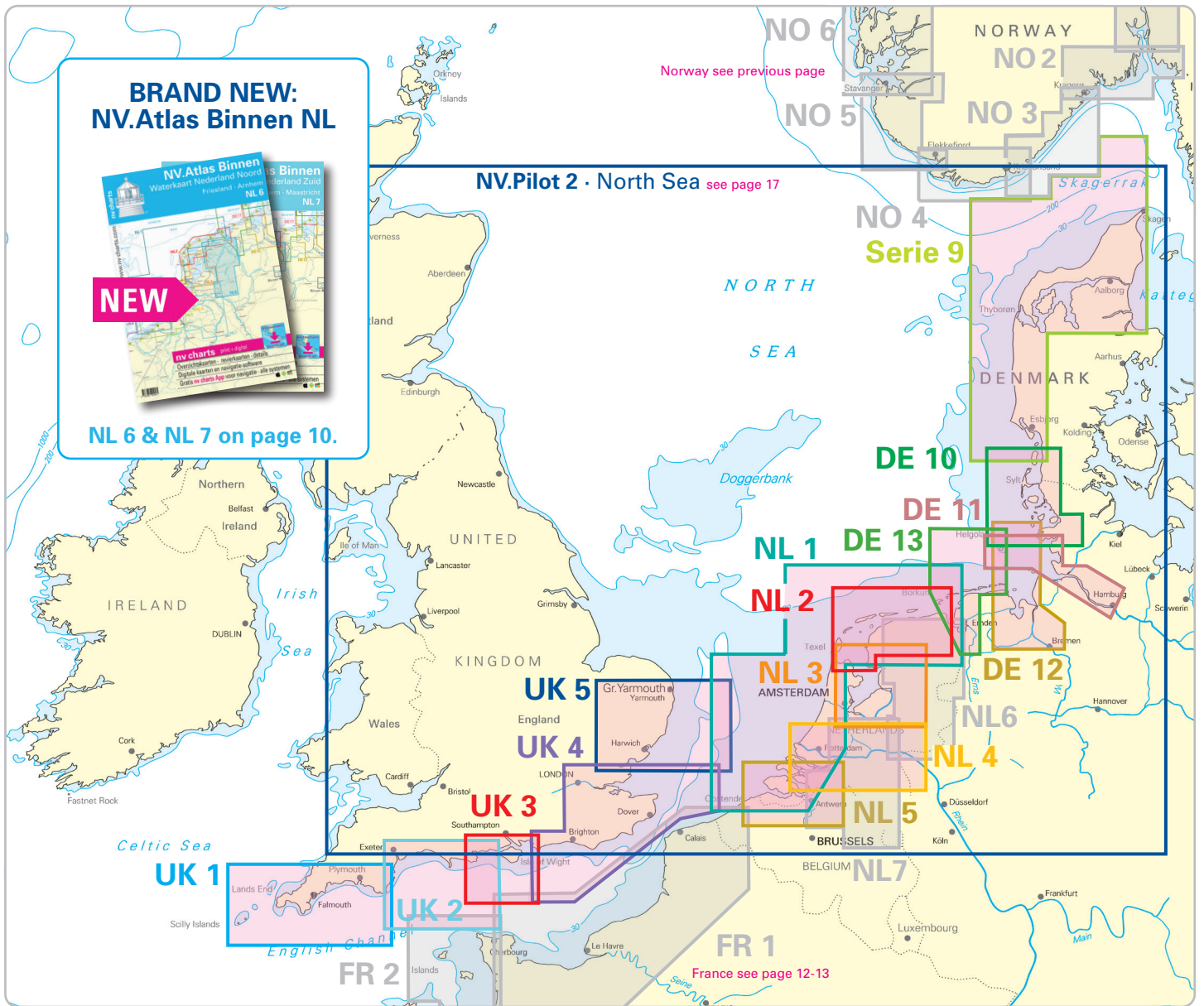
BEST PRICE €198,-

NV.Kartenkoffer · Kattegat · Nr. 1715 Atlas



BEST PRICE €228,-

Update nv charts for the Baltic, German North Sea Coast and the Netherlands are republished annually and are updated monthly from April to October in print and digital by our nv charts monthly update service, named MBS. Chart updates for the **nv charts App** can easily be downloaded inside the software.



DE 10 · NV. Atlas Nordfriesland
Sylt bis Helgoland & Eider

- 3 passage charts
- 17 coastal charts · 16 details
- tide tables & tidal streams
- tidal data for digital charts
- [nv charts App](#) code

Nr. 9823

€ 49,-



DE 12 · NVAtlas Weser
Bremen bis Helgoland & Jade

- 2 passage charts
- 19 coastal charts · 12 details
- tide tables & tidal streams
- tidal data for digital charts
- [nv charts App](#) code

Nr. 9825

€ 49,-

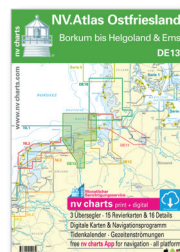


DE 11 · NVAtlas Elbe
Hamburg bis Helgoland

- 2 passage charts
- 17 coastal charts · 13 details
- tide tables & tidal streams
- tidal data for digital charts
- [nv charts App](#) code

Nr. 9824

€ 49,-

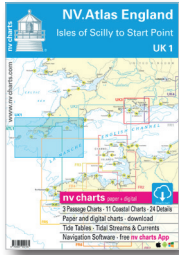


DE 13 · NVAtlas Ostfriesland
Borkum bis Helgoland & Ems

- 3 passage charts
- 15 coastal charts · 16 details
- tide tables & tidal streams
- tidal data for digital charts
- [nv charts App](#) code

Nr. 9826

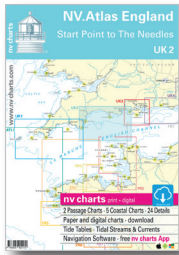
€ 49,-



UK 1 · NVAtlas England
Isles of Scilly to Start Point

- 3 passage charts
- 11 coastal charts · 24 details
- tide tables & tidal streams
- tidal data for digital charts
- [nv charts App](#) code

Nr. 9951 € 49,-



UK 2 · NVAtlas England
Start Point to the Needles

- 2 passage charts
- 5 coastal charts · 24 details
- tide tables & tidal streams
- tidal data for digital charts
- [nv charts App](#) code

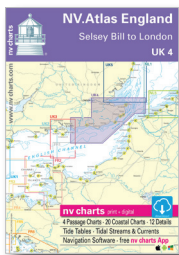
Nr. 9952 € 49,-



UK 3 · NVAtlas England
The Solent

- 3 passage charts
- 8 coastal charts · 25 details
- tide tables & tidal streams
- tidal data for digital charts
- [nv charts App](#) code

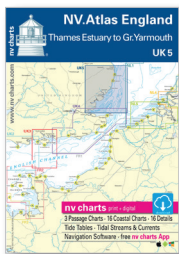
Nr. 9953 € 49,-



UK 4 · NVAtlas England
Selsey Bill to London

- 4 passage charts
- 20 coastal charts · 12 details
- tide tables & tidal streams
- tidal data for digital charts
- [nv charts App](#) code


Nr. 9954 € 49,-



UK 5 · NVAtlas England
Thames Estuary to Great Yarmouth

- 3 passage charts
- 16 coastal charts · 16 details
- tide tables & tidal streams
- tidal data for digital charts
- [nv charts App](#) code

Nr. 9955 € 49,-



NVAtlas Serie 9
Skagen to Rørmø · Limfjord

- 2 passage charts
- 10 coastal charts · 48 details
- tidal streams
- tidal data for digital charts
- [nv charts App](#) code

Nr. 9822 € 49,-



NL 1 · NVAtlas Nederland
Oostende naar Borkum

- 3 passage chart
- 11 coastal charts · 12 details
- tide tables & tidal streams
- tidal data for digital charts
- [nv charts App](#) code

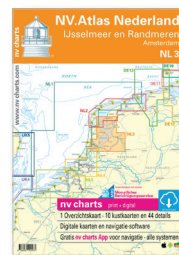
Nr. 9861 € 49,-



NL 2 · NVAtlas Nederland
Waddenzee

- 1 passage chart
- 12 coastal charts · 18 details
- tide tables & tidal streams
- tidal data for digital charts
- [nv charts App](#) code

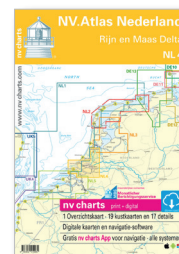
Nr. 9862 € 49,-



NL 3 · NVAtlas Nederland
IJsselmeer en Randmeren
Amsterdam

- 1 passage chart
- 10 coastal charts · 44 details
- tide tables & tidal streams
- tidal data for digital charts
- [nv charts App](#) code

Nr. 9863 € 49,-



NL 4 · NVAtlas Nederland
Rijn en Maas Delta
Staande Mastroute tot Amsterdam

- 1 passage chart
- 19 coastal charts · 16 details
- tide tables & tidal streams
- tidal data for digital charts
- [nv charts App](#) code

Nr. 9864 € 49,-



NL 5 · NVAtlas Nederland
Ooster- en Westerschelde
Belgische Kust tot Dunkerque

- 3 passage chart
- 19 coastal charts · 27 details
- tide tables & tidal streams
- tidal data for digital charts
- [nv charts App](#) code

Nr. 9865 € 49,-

nv charts for the German North Sea, Norway, Netherlands and the UK are based on official data. They include details for harbours approaches, passages, anchorages, rivers and channels, as well as bridge clearances, opening times, notes and warnings. Mariner gets quick access to all navigational information. Ideal scales and well-chosen sheet cuts. All information is shown in the [nv charts App](#).
Update: nv charts for Germany and Netherlands **republished annually** and **include MBS** (monthly update service).

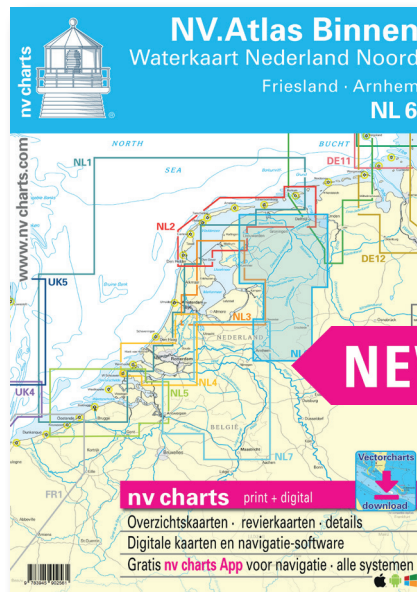
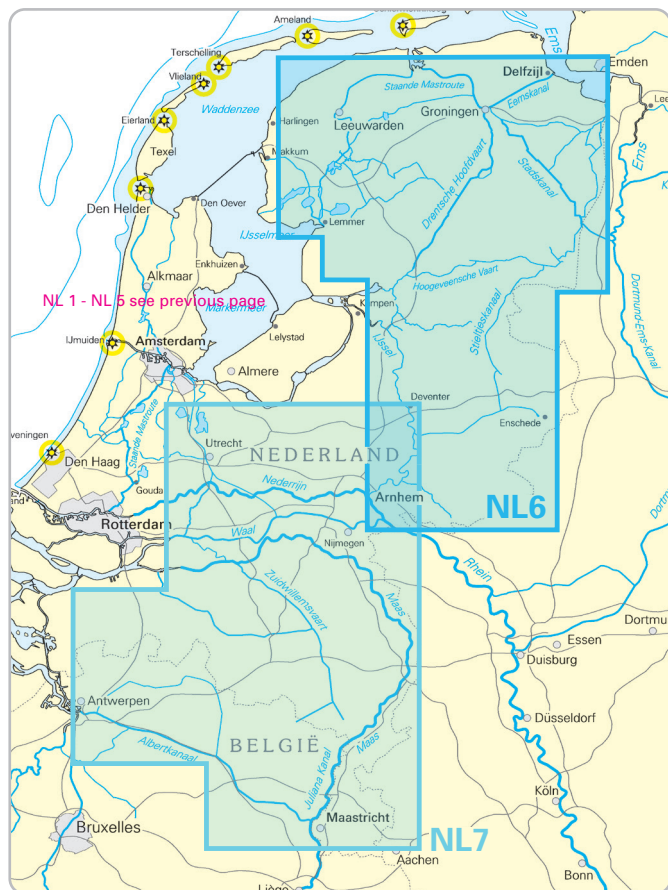
NV.Atlas Binnen NL6 Nederland Noord

This atlas covers the regions of Friesland, Groningen, and Drenthe. In the west there is a seamless transition to the IJsselmeer coverage from **nv charts** (NV NL3) and in the north the charts NV NL2 "Waddenzee" and NV DE13 "Ems und Ostfriesland" are connected. Includes the Staande Mastroute to IJsselmeer.

NV.Atlas Binnen NL7 Nederland Zuid

This new charts include the Dutch regions Utrecht, Noord-Brabant, Limburg, Gelderland with the popular water sports areas Biesbosch and Waal. In the south, the coverage extends to Maastricht and Antwerp. This ensures a direct transition to the NV NL4 or NV NL5 chart sets.

- well elaborated chart connections to Germany in order to simplify travel planning
- entire region in one atlas and the charts are easy to find, because of references and fixed order of the pages in the atlas
- digital charts for navigation with the computer, and with the **nv charts App** on mobile phone and tablet

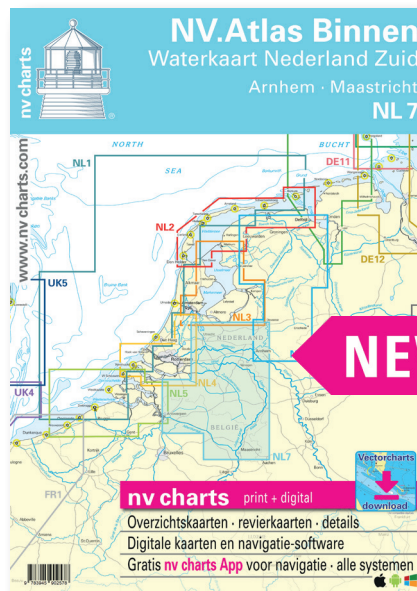


NV.Atlas Binnen NL 6
Waterkaart Nederland Noord
Friesland · Arnhem

- passage charts, coastal charts & details
- download of digital charts
- NV.Navigation software light
- **nv charts App** code

Nr. 9866

€ 49,-

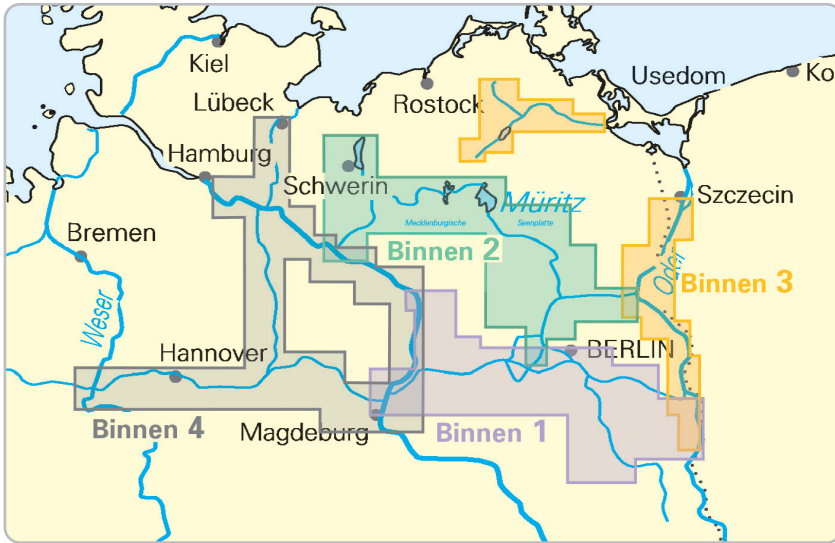


NV.Atlas Binnen NL 7
Waterkaart Nederland Zuid
Arnhem · Maastricht

- passage charts, coastal charts & details
- download of digital charts
- NV.Navigation software light
- **nv charts App** code

Nr. 9867

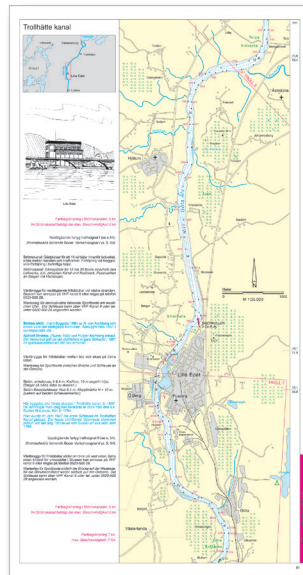
€ 49,-



NV.Atlas Binnen are specially designed for inland waterway navigation spiral bounded scale 1:35.000

Practical to work with, precise information: Detailed charts with depths, clearance, locks, moorings and points of interest. Register and a geographical index let you find the desired area in seconds.

Overviews symbol and mileage scale on each chart make it easy to orientate and locate your position in the area. Important information, nautical notes and cruising tips for each area are displayed and available via links in the **nv charts App**.



Binnen 8 : Götakanal



NV.Atlas Binnen 8
Göta kanal & Trollhätte kanal
Passage · Vättern · Vänern

- 68 pages · bilingual · spiral bound
- 36 coastal charts & details
- download of digital charts
- NV.Navigation software light
- [nv charts App](#) code

Nr. 8801 € 38,-



NV.Atlas Binnen 1
Berlin & Märkische Gewässer

- 70 pages · spiral bound
- 48 coastal charts & details
- download of digital charts
- NV.Navigation software light
- [nv charts App](#) code

Nr. 8101 € 34,80



NV.Atlas Binnen 2
Berlin & Mecklenburger Gewässer

- 66 pages · spiral bound
- 45 coastal charts & details
- download of digital charts
- NV.Navigation software light
- [nv charts App](#) code

Nr. 8201 € 34,80



NV.Atlas Binnen 3
Nördliche Oder & Peene

- 46 pages · spiral bound
- 29 coastal charts & details
- download of digital charts
- NV.Navigation software light
- [nv charts App](#) code

Nr. 8301 € 34,80




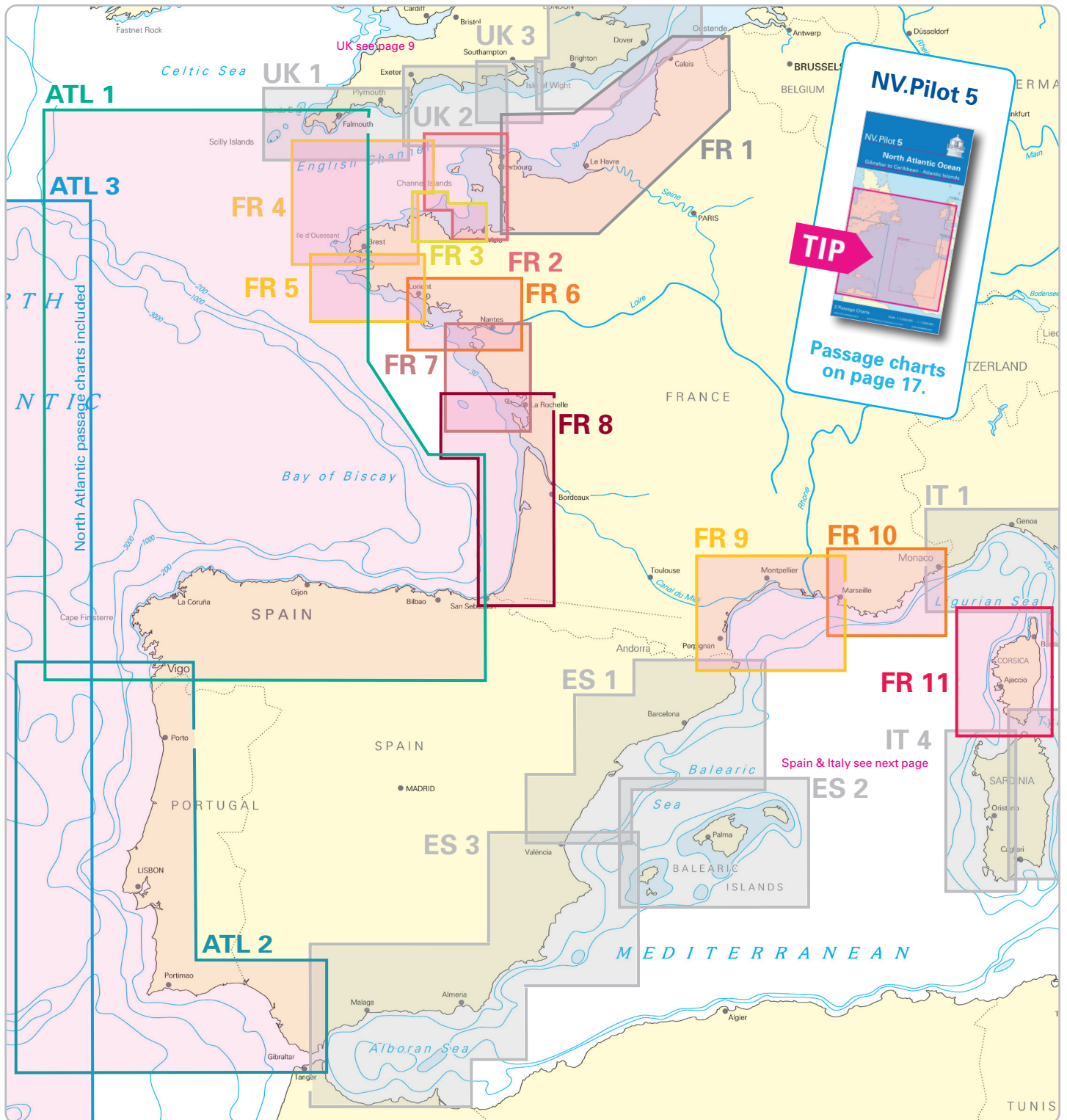
NV.Atlas Binnen 4
Elbe & Kanalverbindungen

- 74 pages · spiral bound
- 53 coastal charts & details
- download of digital charts
- NV.Navigation software light
- [nv charts App](#) code

Nr. 8401 € 34,80

The blue ribbon of Sweden with a length of 400 km is one of the most attractive canals of Europe. **nv charts** developed the set "Göta kanal & Trollhätte kanal" in a scale of 1:35.000 especially for this unique system of canals, lakes and rivers.

Beginning in Mem and extending to Göteborg including the passages through lake Vättern and lake Vänern. Published in German and Swedish, provides detailed information about depths, locks, clearances and sights.



ATL 1 · NV Atlas Atlantic
Falmouth to Vigo

- 4 passage charts
- 7 coastal charts · 37 details
- GPS charted waypoints
- [nv charts App](#) code

Nr. 1504

€ 69,80

ATL 2 · NV Atlas Atlantic
Vigo to Gibraltar

- 4 passage charts
- 11 coastal charts · 40 details
- GPS charted waypoints
- [nv charts App](#) code

Nr. 1505


€ 69,80

ATL 3 · NV Atlas Atlantic
Atlantic Islands incl. passage charts

- 7 passage charts
- 13 coastal charts · 32 details
- GPS charted waypoints
- [nv charts App](#) code

Nr. 1506

€ 69,80

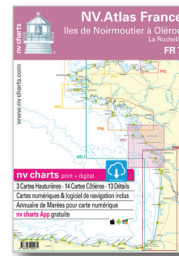


FR 1 · NV.Atlas France
Oostende à Cherbourg

- 5 passage charts
- 18 coastal charts · 28 details
- GPS charted waypoints
- tidal streams
- [nv charts App](#) code

Nr. 9941

€ 49,-




FR 7 · NV.Atlas France
Îles de Noirmoutier à Oléron
La Rochelle

- 3 passage charts
- 14 coastal charts · 13 details
- GPS charted waypoints
- tidal streams
- [nv charts App](#) code

Nr. 9947

€ 49,-



FR 2 · NV.Atlas France
Cherbourg à St. Malo
Îles Anglo Normandes

- 3 passage charts
- 13 coastal charts · 13 details
- GPS charted waypoints
- tidal streams
- [nv charts App](#) code

Nr. 9942

€ 49,-



FR 8 · NV.Atlas France
La Rochelle à San Sebastian
Bordeaux

- 3 passage charts
- 15 coastal charts · 14 details
- GPS charted waypoints
- tidal streams
- [nv charts App](#) code

Nr. 9948

€ 49,-




FR 3 · NV.Atlas France
St. Malo aux Sept Îles

- 3 passage charts
- 10 coastal charts · 15 details
- GPS charted waypoints
- tidal streams
- [nv charts App](#) code

Nr. 9943

€ 49,-

nv charts for France and the Atlantic are based on official data. They include details for harbours, approaches, passages and anchorages, extra details for rivers and channels, as well as bridge clearances, opening times, notes and warnings for the given waters. All information is also shown in the [nv charts App](#).
Update: NV.Atlas are republished every 2 years.



FR 4 · NV.Atlas France
Les Sept Îles à Douarnenez

- 2 passage charts
- 13 coastal charts · 17 details
- GPS charted waypoints
- tidal streams
- [nv charts App](#) code

Nr. 9944

€ 49,-




FR 9 · NV.Atlas France · Med
Cabo Creus to Toulon

- 3 passage charts
- 14 coastal charts & 53 details
- GPS charted waypoints
- [nv charts App](#) code

Nr. 9949

€ 49,-



FR 5 · NV.Atlas France
Douarnenez à Lorient

- 2 passage charts
- 11 coastal charts · 16 details
- GPS charted waypoints
- tidal streams
- [nv charts App](#) code

Nr. 9945

€ 49,-




FR 10 · NV.Atlas France · Med
Toulon to Menton · Monaco

- 2 passage charts
- 11 coastal charts & 32 details
- GPS charted waypoints
- [nv charts App](#) code

Nr. 9950

€ 49,-



FR 6 · NV.Atlas France
Lorient à l'Île Noirmoutier
Nantes

- 3 passage charts
- 13 coastal charts · 20 details
- GPS charted waypoints
- tidal streams
- [nv charts App](#) code

Nr. 9946

€ 49,-

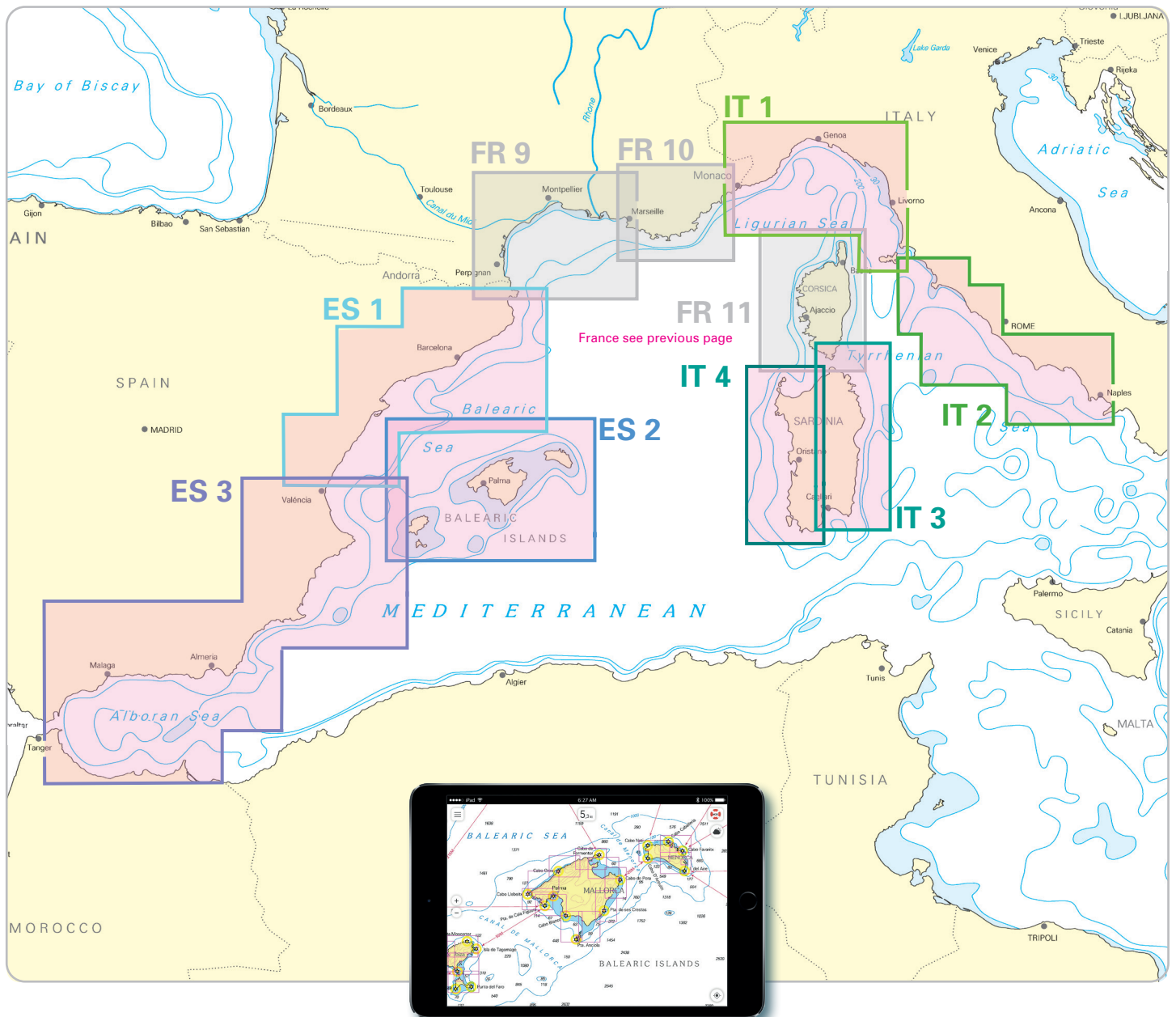


FR 11 · NV.Atlas France · Med
Corsica

- 2 passage charts
- 19 coastal charts & 21 details
- GPS charted waypoints
- [nv charts App](#) code

Nr. 9961

€ 49,-

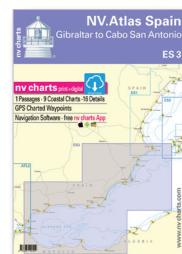


ES 1 · NV Atlas Spain
Cabo San Antonio to Cabo Creus

- 4 passage charts
- 19 coastal charts · 45 details
- [nv charts App](#) code

Nr. 1502

€ 49,-



ES 3 · NV Atlas Spain
Gibraltar to Cabo San Antonio

- 7 passage charts
- 1 coastal charts · 30 details
- GPS charted waypoints
- [nv charts App](#) code

Nr. 1503

€ 49,-



ES 2 · NV Atlas Spain · Balearic Isl.
Ibiza to Menorca

- 2 passage charts
- 17 coastal charts · 37 details
- GPS charted waypoints
- [harbour & anchorage pilot integrated](#)
- [nv charts App](#) code

Nr. 1500

€ 49,-



NV Pilot 4 · Passage charts
Mediterranean West
Gibraltar to Sicily · Adriatic Sea

- Tyrrhenisches, Adriatisches und Ionisches Meer & südlich von Sizilien bis Tunesien (1:1.750.000)
- Gibraltar bis Palermo (1:1.750.000)

Nr. 2340

€ 19,80

TIP

nv charts · Croatia · print + digital



HR 1 · NV.Atlas Croatia Trieste to Vodice

- 3 passage charts
- 14 coastal charts · 42 details
- new sheet cuts
- [nv charts App](#) code

Nr. 9981

€ 49,-



HR 2 · NV.Atlas Croatia Vodice to Dubrovnik Montenegro

- 3 passage charts
- 12 coastal charts · 32 details
- [nv charts App](#) code

Nr. 9982

€ 49,-



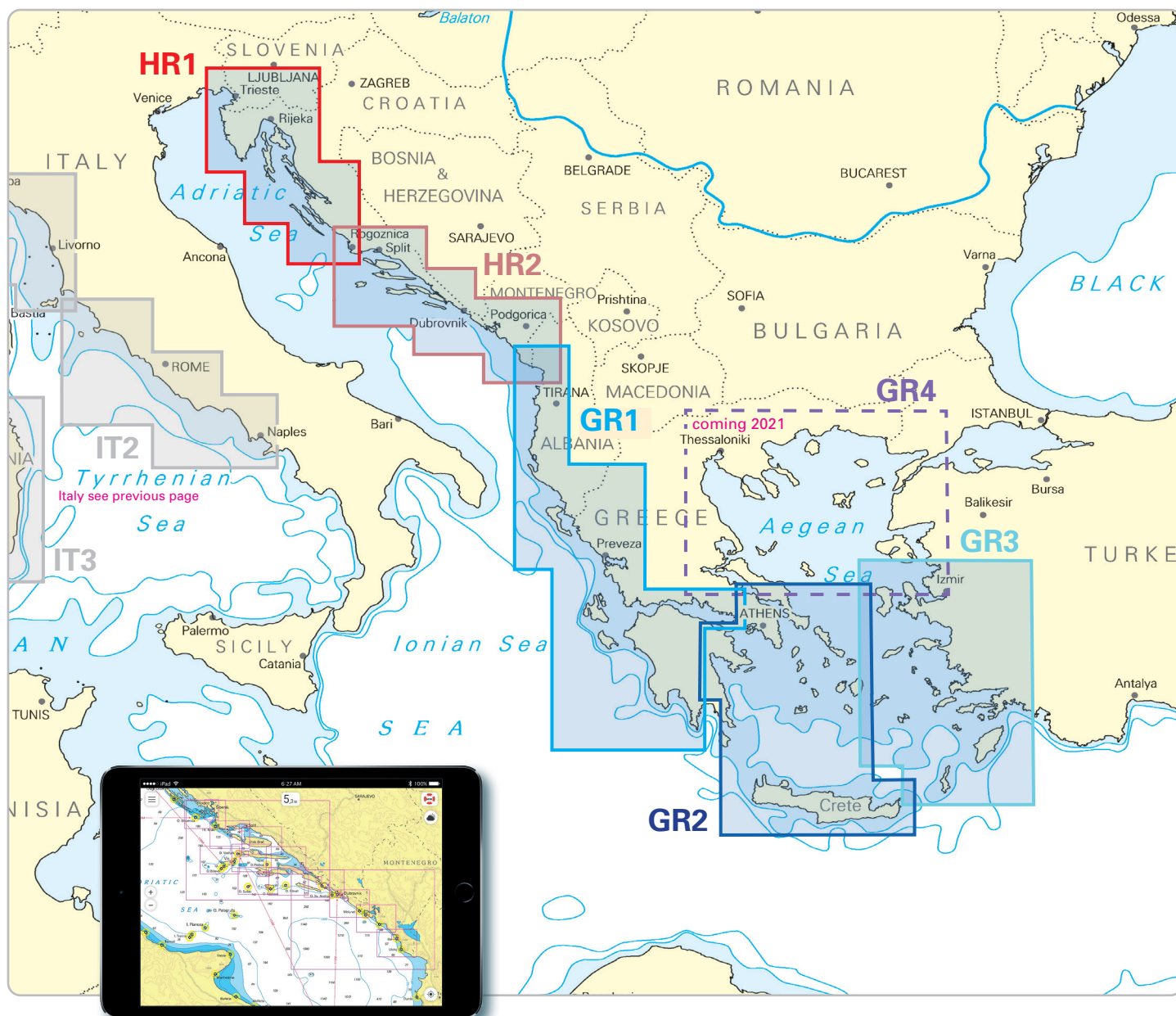
Vali Rat 41m


Official charts for leisure boating

nv charts for Croatia and Greece are based on official data. They include details for harbours and approaches, passages and anchorages of the given area, extra details for rivers and channels, as well as bridge clearances, opening times, notes and warnings for the given waters. Buoys and marks are shown according to the international IHO regulation.

All information is also shown in the **nv charts App**.

Update: NV.Atlas are republished every 2 years.





GR 1 · NV.Atlas Greece
Ionian Islands & Peloponnese
Albania

- 6 passage charts
- 12 coastal charts
- 19 details
- [nv charts App](#) code

Nr. 9983

€ 69,80




GR 3 · NV.Atlas Greece
Southern Sporades & Turkey
Izmir to Rhodes

- 2 passage charts
- coastal charts · details
- [nv charts App](#) code

Nr. 9985

€ 69,80

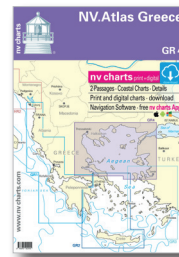


GR 2 · NV.Atlas Greece
Cyclades to Crete
Athens

- 6 passage charts
- 14 coastal charts
- 21 details
- [nv charts App](#) code

Nr. 9984

€ 69,80



GR 4 · NV.Atlas Greece
coming 2021

- 2 passage charts
- coastal charts · details
- [nv charts App](#) code

Nr. 9986

€ 69,80



nv charts Single charts · Passage charts · Folding charts (DIN A1 59 x 84cm) 2-pages

nv charts folding charts correspond to nv charts Atlas regions and based on WGS 84 - the ideal charts for overview and cruise planning purposes. These charts connect the different nv charts Atlas regions and including waypoints, distances, course lines

and currents, as well as important information for long-distance passage, such as average temperatures, average wind speed and directions and average currents for each month of the year. The perfect complement to nv charts Atlas regions.



NV.Pilot 1 · Passage charts
Baltic
Kristiansand to Helsinki

- 2 passage charts
- 1:1.400.000 (Skagerak to Helsinki)
- 1:750.000 (Kiel to Oslo)

Nr. 2300

€ 19,80



NV.Pilot 4 · Passage charts
Mediterranean West
Gibraltar to Sicily · Adriatic Sea

- 2 passage charts
- 1:1.750.000
- 1:1.750.000

Nr. 2340

€ 19,80

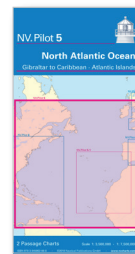


NV.Pilot 2 · Passage charts
North Sea
Falmouth to Kristiansand · Inverness

- 3 passage charts
- 1:750.000
- 1:750.000
- 1:1.150.000

Nr. 2320

€ 19,80



NV.Pilot 5 · Passage charts
North Atlantic Ocean
Gibraltar to Caribbean · Atlantic Islands

- 2 passage charts
- 1:3.500.000
- 1:7.500.000

Nr. 2350

€ 19,80



NV.Pilot 3 · Passage charts
Mediterranean East
Sicily to Greece · Adriatic Sea

- 2 passage charts
- 1:1.750.000
- 1:1.750.000

Nr. 2330

€ 19,80



NV.Pilot 6 · Passage charts
US East Coast · Caribbean
Maine to Caribbean · Bermuda

- 2 passage charts
- 1:3.000.000
- 1:3.000.000

Nr. 2360

€ 19,80





Félix de Navacelle

28 years, Offshore Sailor, Target Minitransat Race 2019
Yacht Designer at Philippe Briand Ltd. & Vitruvius Yachts Ltd.

Fourth overall at the Mini-Transat Race 2019 with nv charts

It's Monday, October 14, 2019: At 08:13 am Félix reaches the finish line in Las Palmas de Gran Canaria as second of the fleet, the first stage of the Mini-Transat.

Less than two hours behind the first and about an hour before the third in the group of production boats, Félix's position means he can expect a thrilling second leg. And so it was:

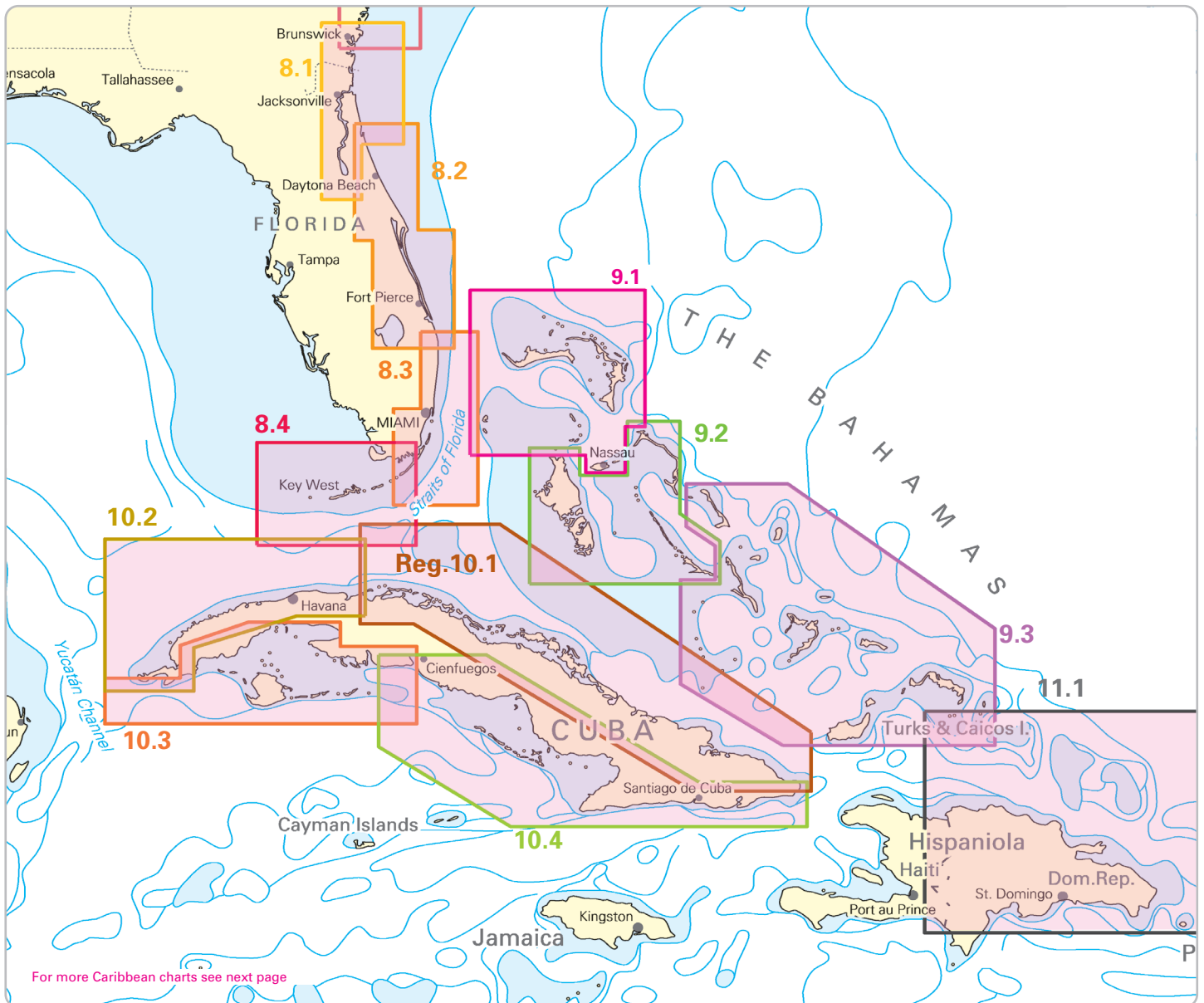
After 14 days, 14 hours and 46 minutes he arrived at the final finish in Le Marin (Martinique).

In the production boat category, he finished fourth overall, narrowly missing out on a podium finish in the overall standings. Nevertheless, Félix did an excellent performance.

After the start of the second stage in Gran Canaria at the beginning of November, he placed himself directly between the leading sailors. Throughout the race, the NV team followed Félix's progress through the Mini-Transat tracker and was able to see how he held his position consistently between the third and fifth place.

We are very proud of Félix and look forward to continuing to support him in the future.





For more Caribbean charts see next page



8.1 · NV.Atlas Florida · North
Fernandina Beach to St. Augustine

- 4 passage charts
- 20 coastal charts · 2 details
- harbour & anchorage pilot integrated
- tidal data for digital charts
- nv charts App code

Nr. 9810

€ 49,-



8.3 · NV.Atlas Florida · Southeast
Lake Worth to Plantation Key

- 3 passage charts
- 20 coastal charts · 7 details
- harbour & anchorage pilot integrated
- tidal data for digital charts
- nv charts App code

Nr. 9883

€ 49,-



8.2 · NV.Atlas Florida · East
St. Augustine to Lake Worth

- 4 passage charts
- 23 coastal charts · 8 details
- harbour & anchorage pilot integrated
- tidal data for digital charts
- nv charts App code

Nr. 9820

€ 49,-

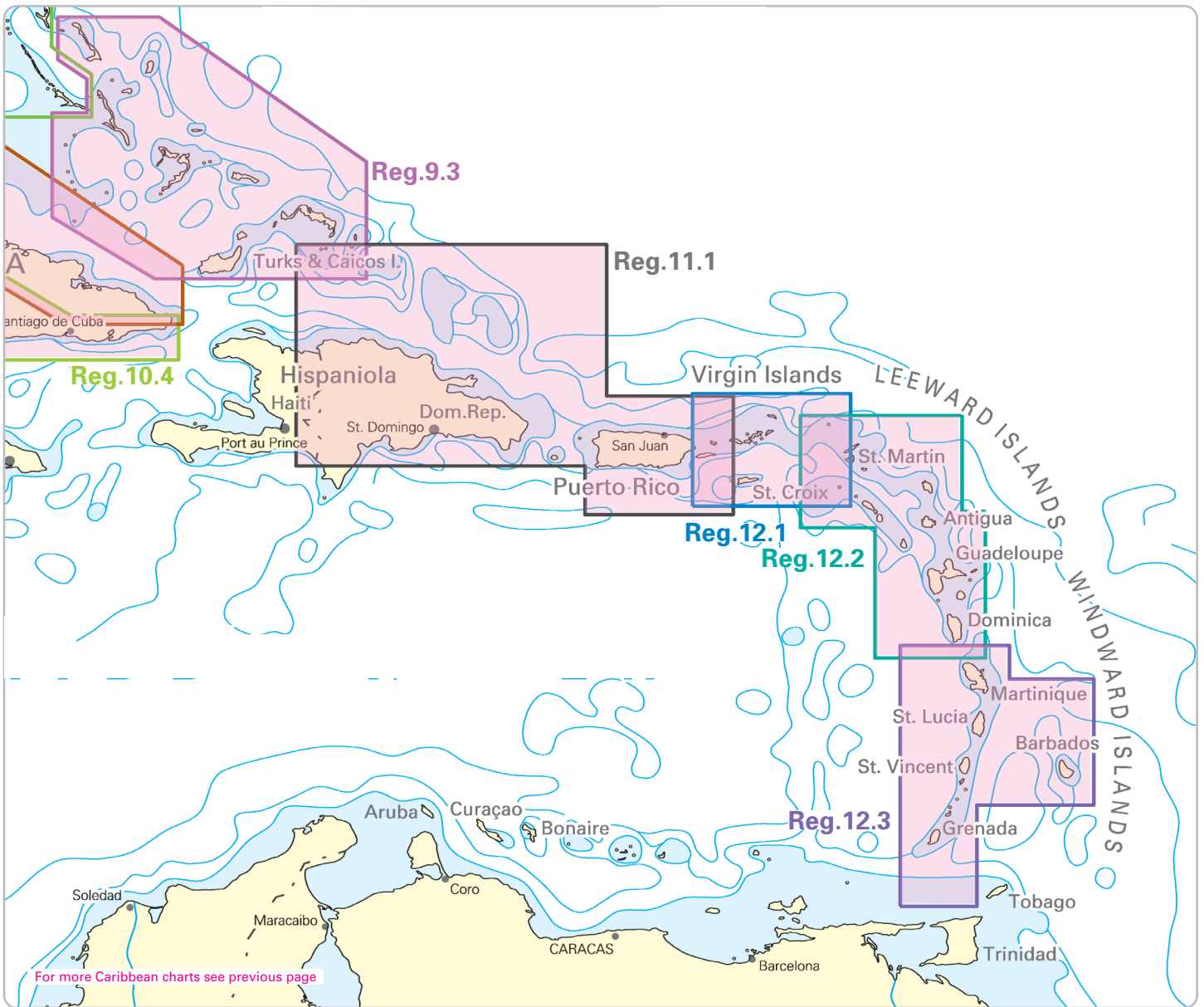


8.4 · NV.Atlas Florida · South
Plantation Key to Key West · Dry Tortugas


- 4 passage charts
- 19 coastal charts · 3 details
- harbour & anchorage pilot integrated
- tidal data for digital charts
- nv charts App code

Nr. 9884

€ 49,-



For more Caribbean charts see previous page




11.1 · NV.Atlas Caribbean

Puerto Rico
Dom. Republic · Spanish Virgin Islands

- 5 passage charts
- 15 coastal charts · 17 details
- GPS charted waypoints
- **nv charts App** code

Nr. 9594

€ 69,80




12.2 · NV.Atlas Caribbean

Leeward Islands
Anguilla to Dominica

- 3 passage charts
- 13 coastal charts · 16 details
- GPS charted waypoints
- aerial views of harbours
- **nv charts App** code

Nr. 9201

€ 89,80



12.1 · NV.Atlas Caribbean

Virgin Islands · St. Thomas to Sombrero

- 4 passage charts
- 4 coastal charts · 20 details
- GPS charted waypoints
- **harbour & anchorage pilot integrated**
- aerial views of harbours & anchorage
- **nv charts App** Ccode

9100

€ 89,80



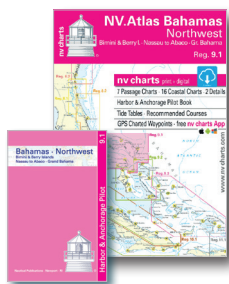
12.3 · NV.Atlas Caribbean

Windward Islands
Martinique to Grenada

- 4 passage charts
- 8 coastal charts · 18 details
- GPS charted waypoints
- **nv charts App** code

Nr. 9302

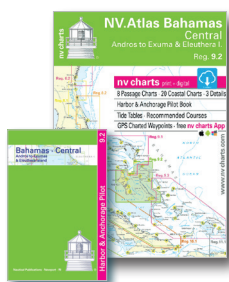
€ 89,80



9.1 · NV.Atlas Bahamas · NW
Bimini & Berry I. · Nassau to Abaco · Gr.Bahama

- 7 passage charts
- 16 coastal charts · 2 details
- GPS charted waypoints
- tide tables
- **harbour & anchorage book**
- **nv charts App** code

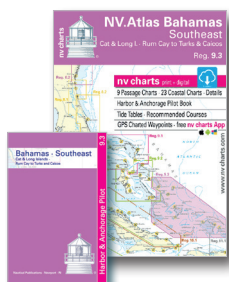
Nr. 9591 € 69,80



9.2 · NV.Atlas Bahamas · Central
Andros to Exuma & Eleuthera Islands

- 8 passage charts
- 20 coastal charts · 3 details
- GPS charted waypoints
- tide tables
- **harbour & anchorage book**
- **nv charts App** code

Nr. 9592 € 69,80



9.3 · NV.Atlas Bahamas · SE
Cat & Long I. · Rum Cay to Turks & Caicos

- 9 passage charts
- 23 coastal charts
- GPS charted waypoints
- tide tables
- **harbour & anchorage book**
- **nv charts App** code

Nr. 9593 € 69,80



10.1 NV.Atlas Cuba · Northeast
Cabo Maisi to Varadero

- 8 passage charts
- 12 coastal charts · 23 details
- GPS charted waypoints
- **nv charts App** code

Nr. 9510 € 89,80



10.2 · NV.Atlas Cuba · Northwest
Varadero · Havana to Cabo San Antonio

- 5 passage charts
- 7 coastal charts · 16 details
- GPS charted waypoints
- **nv charts App** code

Nr. 9520 € 89,80



10.3 · NV.Atlas Cuba · Southwest
Cabo San Antonio to Cienfuegos

- 5 passage charts
- 11 coastal charts · 19 details
- GPS charted waypoints
- **nv charts App** code


Nr. 9530 € 89,80



10.4 · NV.Atlas Cuba · Southeast
Cienfuegos to Cabo Maisi

- 8 passage charts
- 8 coastal charts · 26 details
- GPS charted waypoints
- **nv charts App** code

Nr. 9540 € 89,80



16.1 · NV.Atlas Bermuda Islands
Passages US East Coast · Caribbean · Europe

- 4 passage charts
- 4 coastal charts · 4 details
- GPS charted waypoints
- currents
- **nv charts App** code

Nr. 9161 € 69,80

nv charts for the Bahamas, Cuba and the Caribbean are mostly based on **nv charts'** own surveys supplemented with official data where available and accurate.

They include numerous harbour details and details for approaches, passages and anchorages. Depth is given in metres and the contours are separated, shown by colour gradations and coral reefs are emphasized by turquoise colour.

Red numbered waypoints enable yachtsmen to safely navigate using their GPS instruments. Recommended courses with distances are imprinted and lighthouses illustrate their individual light characteristics.

The clear structure makes finding details a matter of seconds. In this way the mariner gets quick access to all important navigational information.

The **nv charts** for the Bahamas and Virgin Islands include a **harbour & anchorage guide book** with all harbour and anchorage details and a wealth of service information usable to the mariner, e.g., fuel, gas, supermarkets and more.

They also include aerials of the harbours and anchorages, providing the navigator with an even better orientation.

The cartography captivates through ideal scales and well-chosen sheet cuts.

All information is also shown in **nv charts App**.



Punta de Los Colorades · Cuba

HanseNautic is now ADMIRALTY chart agent and offering POD service for nautical charts



The world's leading portfolio of official paper charts

HanseNautic

+49 (0)4351 469 995 0

info@hansenautic.de

www.hansenautic.de



ADMIRALTY and  are trademarks of the Secretary of State for Defence

NV.Chart Navigator Light

free

GPS-ready software for digital navigation with basic features:

- displays GPS position on a moving chart
- reads nv.digital and BSB charts
- seamless chart display
- route planning
- chart printing
- search for locations, names
- currents and tide

NV.Chart Navigator Standard

€ 98,-

The program for easy navigation with additional features:

- reads nv.aerials
- optimized for touchscreen-mode
- vessel track recording
- alarm zones
- data transfer to GPS
- ready for auto-pilot connection
- currents and tide

NV.Chart Navigator Professional

€ 298,-

For commercial shipping and high-end yachting with additional features:

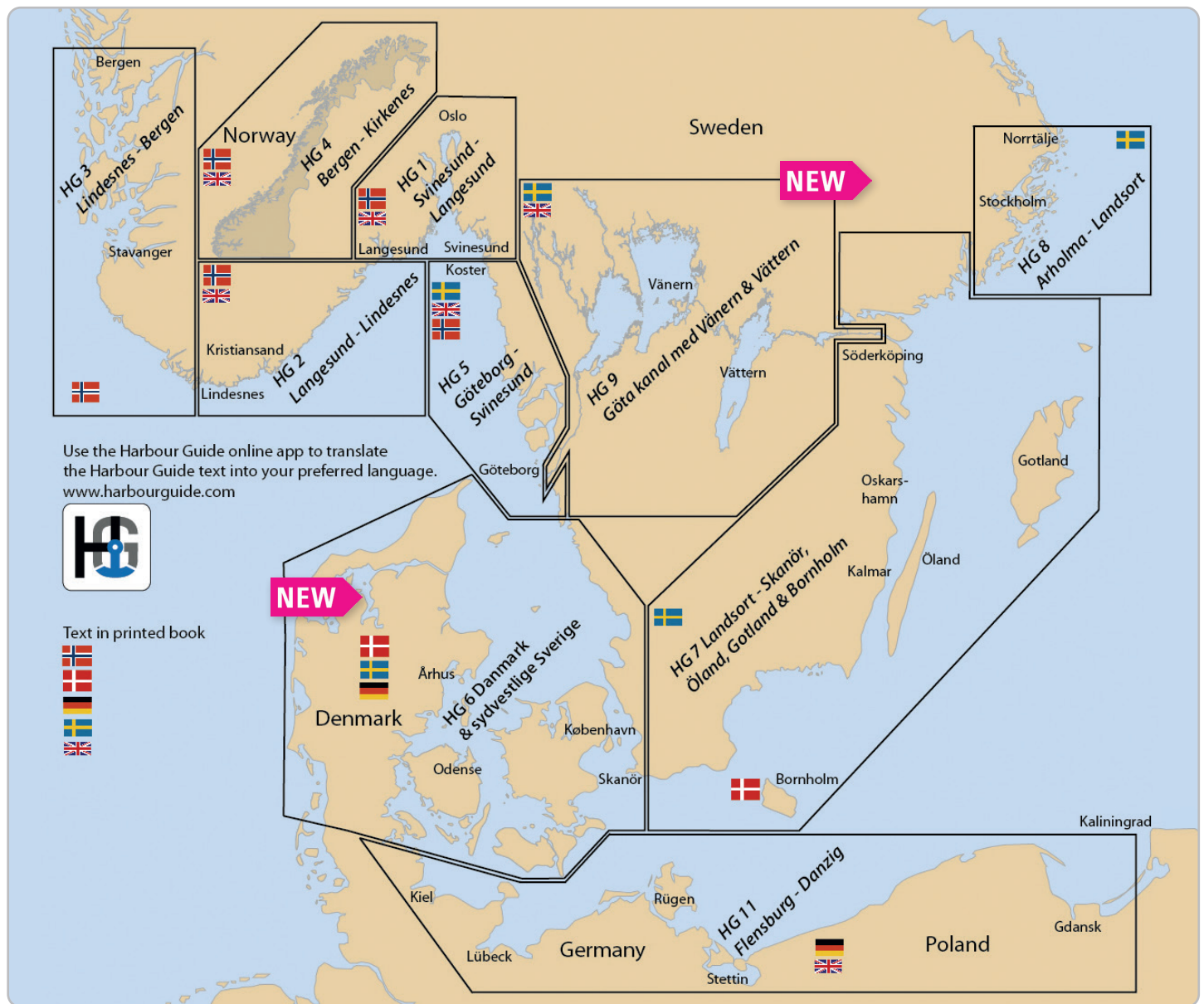
- display AIS data
- weather module for GRIB files
- integration of ships instruments via NMEA input
- able to read S57 vector charts
- currents and tide



Upgrade **NV.Chart Navigator Standard** to **NV.Chart Navigator Professional**

€ 219,-






Use the Harbour Guide online app to translate the Harbour Guide text into your preferred language. www.harbourguide.com



Text in printed book




Havneguiden 1

Svinesund - Landesund

- 390 ports and anchorages
- in norwegian language
- includes english summaries
- A4 format, 427 pages
- 2019

Nr. 22358

€ 69,90



Havneguiden 2

Landesund - Lindesnes

- 293 ports and anchorages
- in norwegian language
- includes english summaries
- A4 format, 308 pages
- 2019

Nr. 22359

€ 69,90



Havneguiden 3

Lindesnes - Bergen

- 300 ports and anchorages
- in norwegian language
- A4 format, 316 pages
- 2019

Nr. 22360

€ 69,90



Havneguiden 4

Bergen - Kirkenes

- 430 ports and anchorages
- in norwegian language
- large format, 352 pages
- 2018

Nr. 22361


€ 69,90



Hafenguide 6 Dänemark und Südwestschweden

- 415 ports and anchorages
- in german or danish/swedish language
- A4 format, 334 pages
- 2019 (GER), 2020 (DK/SWE)


Nr. 22232 (GER) € 69,90
Nr. 22356 (DK/SWE) € 69,90



Hafenguide 11 Flensburg - Danzig

- 258 ports and anchorages
- in german language
- includes english summaries
- large format, 272 pages
- 2014


Nr. 22220 € 69,90



Hamnguiden 5 Göteborg - Svinesund

- 270 ports and anchorages
- in swedish language
- includes english summaries
- large format, 287 pages
- 2016


Nr. 22357 € 69,90



Hamnguiden 7 Landsort - Skanör, Öland, Gotland

- 428 ports and anchorages
- in swedish language
- large format, 229 pages
- 2018

Nr. 24665 € 69,90



Hamnguiden 8 Arholma - Landsort

- 395 ports and anchorages
- in swedish language
- A4 format, 360 pages
- 2019


Nr. 22354 € 69,90



Hamnguiden 9 Göta-Kanal, Vänern, Vättern

- 209 ports and anchorages
- in swedish language
- large format, 215 pages
- 2020


Nr. 22355 € 69,90



Hafenguide Kroatien - Montenegro - Slowenien

- 300 marinas and anchorages
- in german language
- large format, 349 pages
- 250 full colour plans and photographs
- 2016

Nr. 22233 € 69,90



Harbour Guide Croatia - Montenegro - Slovenia

- 300 marinas and anchorages
- in english language
- large format, 349 pages
- 250 full colour plans and photographs
- 2016


Nr. 30472 € 69,90



Hafenguide · Griechenland 1 Harbour Guide · Greece 1

- 237 marinas and anchorages
- in german/english language
- A4 format/large format, 264 pages
- 2020 (GER), 2015 (ENG)

Nr. 22234 (GER) € 69,90
Nr. 30372 (ENG) € 39,99




The Cruising Guide to the Virgin Islands

Including all the U.S. and British Virgin Islands

- anchoring and mooring information and fees
- customs, immigration and National Parks regulations
- particulars on marina facilities and the amenities they offer
- water sports - where to go and where to rent equipment
- shore-side facilities, restaurants, beach bars, shops, provisions, Internet connections


Nr. 22443 € 39,80



The Cruising Guide to the Northern Leeward Islands

- 100 up-to-date color sketch charts
- full color aerial photos
- island pictures
- detailed shoreside information
- 17x27 inch waterproof planning chart


Nr. 22347 € 36,80



The Cruising Guide to the Southern Leeward Islands

- 100 up-to-date color sketch charts
- full color aerial photos
- island pictures
- detailed shoreside information
- 17x27 inch waterproof planning chart


Nr. 22348 € 36,80



The Sailors Guide to the Windward Islands

- information on marinas, marine services, water sports, resorts, etc.
- full color aerial photos
- directory with names, phone numbers, etc. of yacht related businesses

Nr. 22351 € 39,80




Waterway Guide: Bahamas

Including the Turks and Caicos

- mile-by-mile navigation information
- aerial photography with marked routes
- marina listings and locator charts
- anchorage information and „Goin' Ashore“ articles
- helpful cruising data
- spiral binding and heavy laminated cover

Nr. 22460 € 44,95




Waterway Guide: Atlantic ICW

ICW from Norfolk to St. Marys River

- mile-by-mile navigation information
- aerial photography with marked routes
- marina listings and locator charts
- anchorage info & „Goin' Ashore“ articles
- helpful cruising data

Nr. 22459 € 44,95




Waterway Guide: Southern

Florida & Gulf Coast to Bay St. Louis

- mile-by-mile navigation information
- aerial photography with marked routes
- marina listings and locator charts
- anchorage info & „Goin' Ashore“ articles
- helpful cruising data

Nr. 22464 € 44,95




WG: Chesapeake Bay

Cape May to Norfolk & Delaware Bay

- mile-by-mile navigation information
- aerial photography with marked routes
- marina listings and locator charts
- anchorage info & „Goin' Ashore“ articles
- helpful cruising data


Nr. 22461 € 44,95



Bloc Marine Petites Antilles
From Brittany to the ABC Islands

- current maps
- weather reports
- harbor plans and controls
- including multilingual glossary with specialized vocabulary in French, English, Spanish, German and Italian

Nr. 22322 € 30,-




- Bloc Marine Atlantique**
- information on port areas, safety at sea and the corresponding regulations
 - logbook, harbor plans in WGS84, tide tables and a complete atlas included
 - vocabulary in French, English, Spanish, German and Italian

Nr. 31014 € 32,-



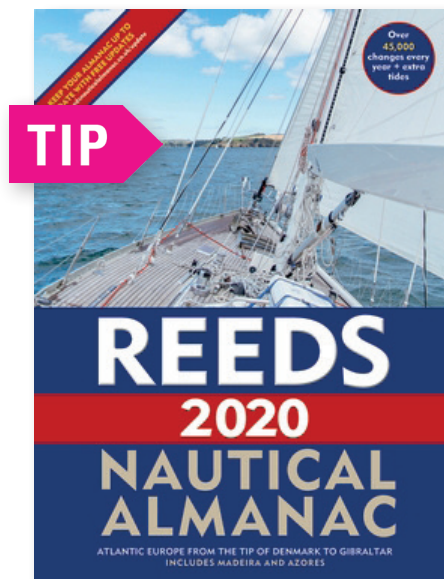
- Bloc Marine Méditerranée**
- includes map atlas from Port Vendres to Menton and Corsica
 - Regulations, safety, beacons and signal points, tidal charts and currents, etc.
 - vocabulary in French, English, Spanish, German and Italian

Nr. 22490 € 30,-



- Bloc Marine Espagne-Portugal**
- describes the coasts of the Iberian Peninsula
 - general regulatory information, detailed harbor plans with aerial photographs and a 80-page navigation atlas
 - in spanish and french language

Nr. 22483 € 30,-



TIP

Reeds Nautical Almanac 2020
Atlantic Europe

- 700 harbour chartlets
- tide tables and tidal streams
- 7.500 waypoints
- invaluable passage notes & distance tables
- radio, weather and safety information
- first aid section


Nr. 30511 € 62,80



Reeds Channel Almanac 2020
The South Coast of England

- tides
- weather
- beacon
- radio
- waypoints


Nr. 22497 € 50,10



Reeds Eastern Almanac 2020
The UK Coast

- tides
- weather
- beacon
- radio
- waypoints

Nr. 22498 € 50,10



Reeds Western Almanac 2020
The UK Coast

- tides
- weather
- beacon
- radio
- waypoints

Nr. 22502 € 50,10



Digital navigation with the nv charts App!

NEW

- full featured offline navigation App •
- usage of multiple chart coverages at once •
- highlighted lighthouse display •
- vector charts for selected areas •
- route check for obstacles •
- expert mode with extended displays •
- extended harbour information •

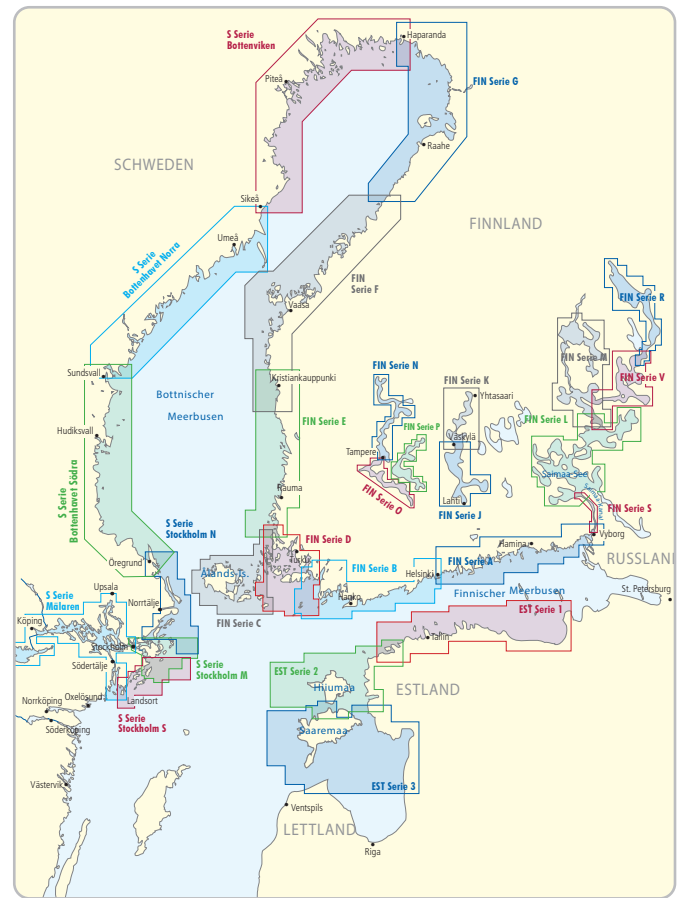
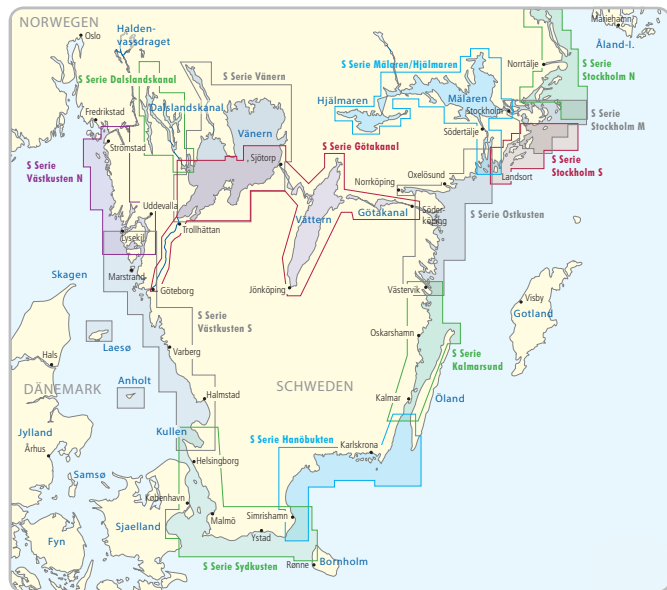

Paper charts + App



nv charts App   

iPad • iPhone • Android • Mac OS X • Windows 7/8/10

Matching swedish Hamnguiden can be found on page 25.



Official swedish nautical charts € 78,-

Sjöatlas	Nr. 20470
Swedish Series Bottenhavet N Norra	Nr. 20464
Swedish Series Bottenhavet S Södra	Nr. 20463
Swedish Series Bottenviken	Nr. 20465
Swedish Series Dalslands Kanal	Nr. 20469
Swedish Series Göta-Kanal	Nr. 20467
Swedish Series Hanöbukten	Nr. 20457
Swedish Series Kalmarsund	Nr. 20458
Swedish Series Mälaren-Hjälaren	Nr. 20466
Swedish Series Ostkusten	Nr. 20459
Swedish Series Stockholm S Södra	Nr. 20460
Swedish Series Stockholm M Mellersta	Nr. 20461
Swedish Series Stockholm N Norra	Nr. 20462
Swedish Series Sydkusten	Nr. 20456
Swedish Series Vänern	Nr. 20468
Swedish Series Västskusten N	Nr. 20454
Swedish Series Västskusten S	Nr. 20455

Official estonian nautical charts € 85,-

Estonia 1 North coast & Tallinn	Nr. 20490
Estonia 2 Hiiumaa, Haapsalu, Archipelago	Nr. 20491
Estonia 3 South coast & Saaremaa	Nr. 20492

Official finnish nautical charts € 58,-

Finland A Viipuri - Helsinki	Nr. 20472
Finland B Helsinki - Parainen	Nr. 20473
Finland C Aaland	Nr. 20474
Finland D Turunmaan saaristo	Nr. 20475
Finland E Selkämeri	Nr. 20476
Finland F Merenkurkku	Nr. 20477
Finland G Perämeri	Nr. 20478
Finland J Heinola - Lathi - Jyväskylä	Nr. 20479
Finland K Keiteleen kanava	Nr. 20480
Finland L Lappeenranta - Sovonlinna	Nr. 20481
Finland M Savonlinna - Kuopio	Nr. 20482
Finland N Tampere - Virrat	Nr. 20483
Finland O Tampere - Hämeenlinna	Nr. 20484
Finland P Valkeakoski - Hauho	Nr. 20485
Finland R Joensuu - Nurmes	Nr. 20496
Finland S Saimaan kanavan kartasto	Nr. 20487
Finland T Oulujärvi	Nr. 20488
Finland V Savonlinna - Joensuu	Nr. 20489

More information can be found on www.nvcharts.com

nv charts · Official norwegian nautical charts

TIP

Matching NV.Atlas Norway can be found on page 6.

Official norwegian charts € 27,70

Use and appearance
 The charts are printed on waterproof paper in A0 format. They come once-folded to enable secure shipment. Because of the special paper the charts are resistant against wetness. Even after prolonged submersion in saltwater, the ink does not dissolve.

Clarity and contents
 The chart image is drawn very detailed. Passage charts, detail charts and harbour charts with larger scale are generally not included (i.e. no harbour plans!) All official norwegian charts are multi-coloured. Land in yellow, depth lines are printed in blue, shallow water areas are shown in light blue. Light sectors for navigation by night are printed in tri-colour. Danger and exclusion zones as well as natural reservation areas are completely shown. Also buildings, contour lines and land based structures are printed along with wood areas and roads.

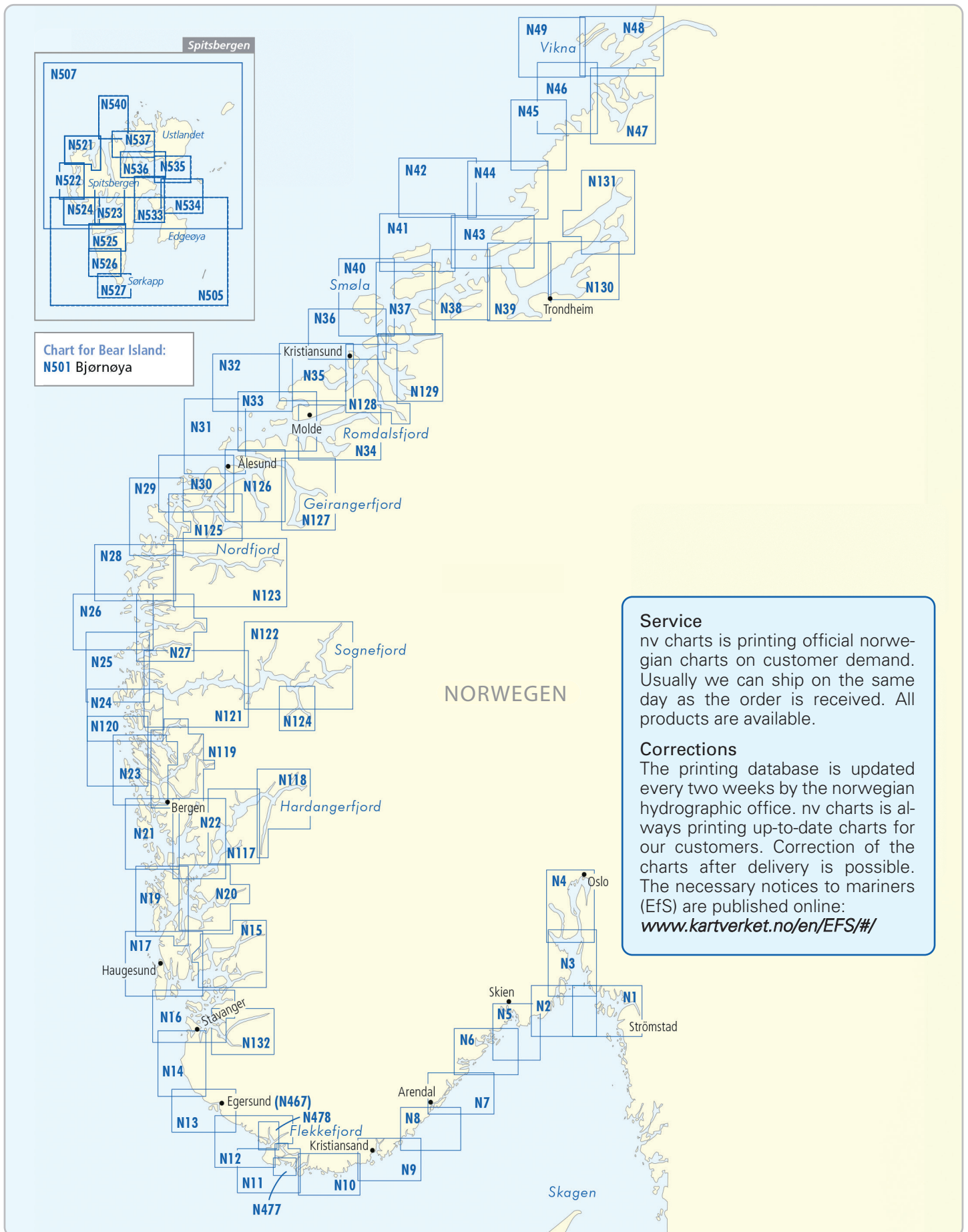
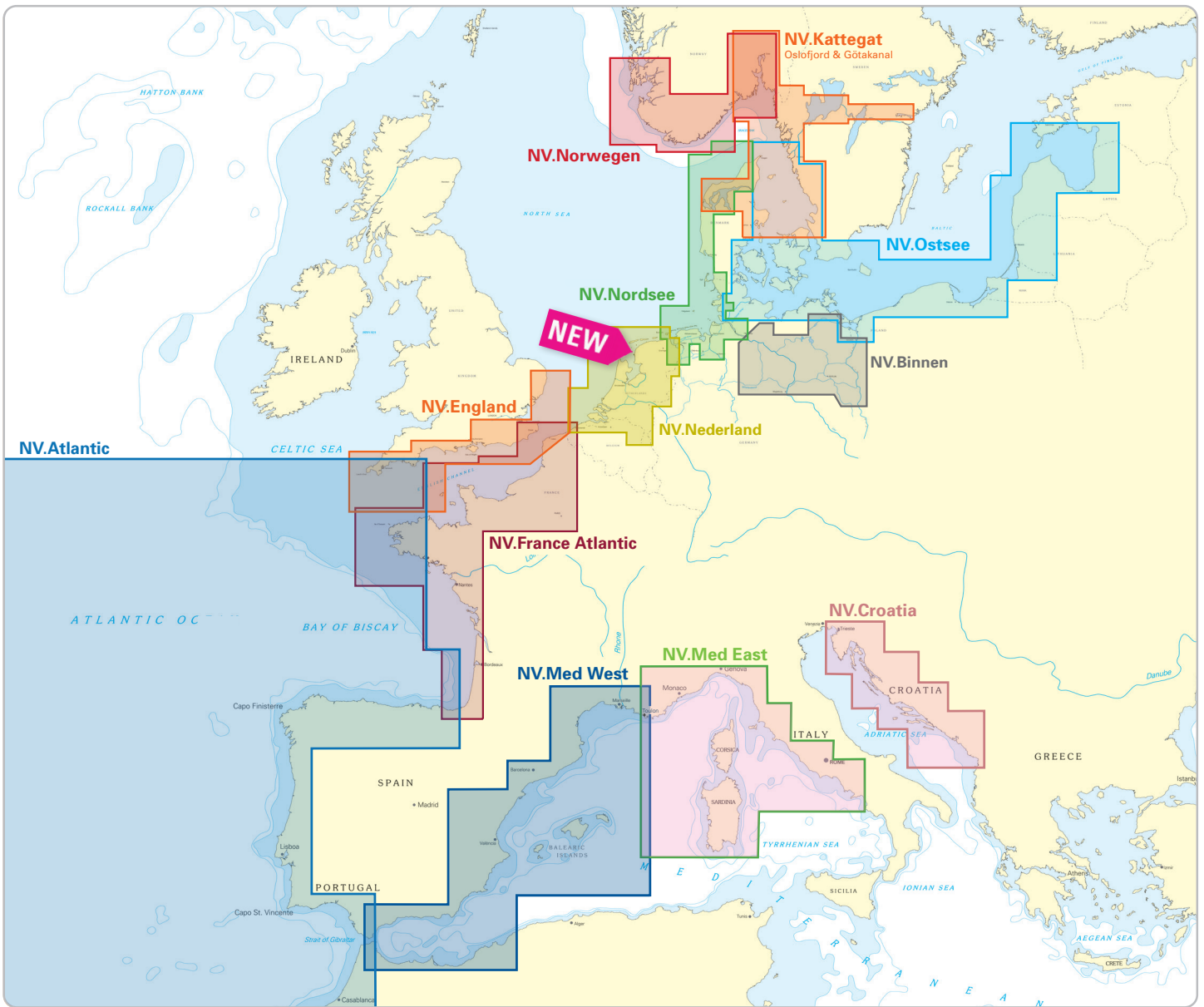


Chart for Bear Island:
N501 Bjørnøya

Service
nv charts is printing official norwegian charts on customer demand. Usually we can ship on the same day as the order is received. All products are available.

Corrections
The printing database is updated every two weeks by the norwegian hydrographic office. nv charts is always printing up-to-date charts for our customers. Correction of the charts after delivery is possible. The necessary notices to mariners (EfS) are published online:
www.kartverket.no/en/EFS/#/

nv charts · Plotter charts



nv plotter charts are available for Lowrance, Simrad and B&G chartplotter systems (MFD's). They include all **nv chart** regions on SD memory cards, Europe, Caribbean and US East Coast.

Coverage include harbour details for all chart regions, all carefully selected to provide seamless continuity without interruption when navigating.

nv plotter charts are compatible with:

LOWRANCE® all devices HDS Serie Gen. 1 · 2 · 3

SIMRAD all devices NSE · NSS · NSO · GO

B&G all devices ZEUS³ Series · Vulcan

Other devices on request.



NV.Ostsee (Baltic)

Serie 1 · 2 · 3 · 4 · 6
Nr. 9840

€ 98,-

NV.Kattegat Oslofjord & Götakanal

Serie 3 · 9 · SE 5.1 · SE 5.2 · NO 1 · NO 2
Nr. 9841

€ 98,-

NV.Norwegen (Norway)

NO 1 · 2 · 3 · 4 · 5 · 6
Nr. 9842

€ 98,-

NV.Nordsee (North Sea)

DE 9 · 10 · 11 · 12 · 13
Nr. 9843

€ 98,-

NV.Nederland (Netherlands)

NL 1 · 2 · 3 · 4 · 5 · 6 · 7 **extended coverage**
Nr. 9856

€ 98,-

NV.France Atlantic

FR 1 · 2 · 3 · 4 · 5 · 6 · 7 · 8
Nr. 9839

€ 98,-

NV.England

UK 1 · 2 · 3 · 4 · 5
Nr. 9857

€ 98,-

NV.Atlas Binnen

1 · 2 · 3 · 4
Nr. 9844

€ 69,-

NV.Mediterranean West & Balearic Islands

ES 1 · ES 2 · ES 3 + FR 9
Nr. 9858

€ 98,-

NV.Mediterranean East

FR 10 · FR 11 + IT 1 · IT 2 · IT 3 · IT 4
Nr. 9859

€ 98,-

NV.Croatia

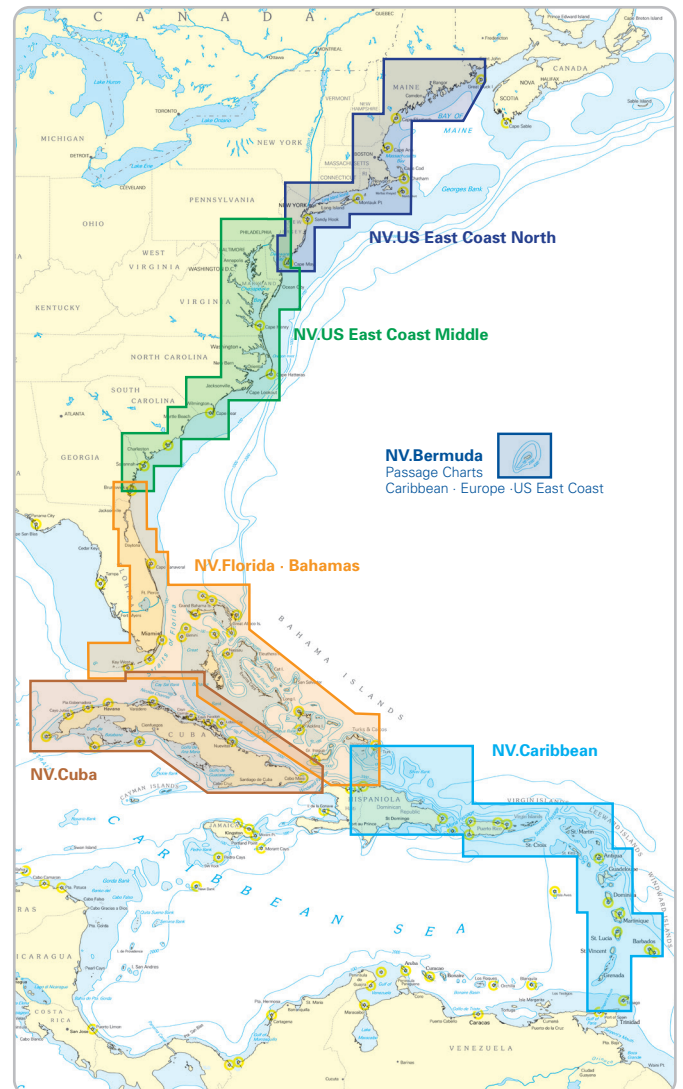
HR 1 · HR 2
Nr. 9860

€ 69,-

NV.Atlantic

Falmouth to Gibraltar + N. Coast of Spain & Atlantic Isl.
Madeira · Kanarische & Kapverdische Inseln · Azoren
ATL 1 · ATL 2 · ATL 3
Nr. 9851

€ 98,-



NV.US East Coast North & Bermuda

Canadian Border to Cape May

Reg. 1.1 · 2.1 · 3.1 · 3.2 · 4.1 · 16.1

Nr. 9846

€ 98,-

NV.US East Coast Middle & Bermuda

Cape May to Brunswick

Reg. 5.1 · 5.2 · 6.1 · 6.2 · 16.1

Nr. 9847

€ 98,-

NV.Florida · Bahamas & Bermuda

Reg. 8.1 · 8.2 · 8.3 · 8.4 · 9.1 · 9.2 · 9.3 · 16.1

Nr. 9848

€ 98,-

NV.Cuba North & South

Reg. 10.1 · 10.2 · 10.3 · 10.4

Nr. 9849

€ 98,-

NV.Caribbean & Bermuda

Reg. 11.1 · 12.1 · 12.2 · 12.3 · 16.1

Nr. 9850

€ 98,-

nv charts · Courtesy flags

Albania Nr. 22945 • 20x30 Nr. 22946 • 30x45		Corsica Nr. 23033 • 20x30 Nr. 23034 • 30x45		Italy Nr. 23023 • 20x30 Nr. 23024 • 30x45		Scotland Nr. 23087 • 20x30 Nr. 23088 • 30x45	
Antigua & Barbuda Nr. 22950 • 20x30 Nr. 22951 • 30x45		Croatia Nr. 23035 • 20x30 Nr. 23036 • 30x45		Kanaric Islands Nr. 23028 • 20x30 Nr. 23029 • 30x45		Shetland Nr. 23093 • 20x30 Nr. 23094 • 30x45	
Australia Nr. 22958 • 20x30 Nr. 22959 • 30x45		Cuba Nr. 29958 • 20x30 Nr. 23037 • 30x45		Kap Verde Nr. 23030 • 20x30 Nr. 23031 • 30x45		Slovakia Nr. 23098 • 20x30 Nr. 23099 • 30x45	
Austria Nr. 23069 • 20x30 Nr. 23070 • 30x45		Dominica Nr. 22987 • 20x30 Nr. 22988 • 30x45		Latvia Nr. 23038 • 20x30 Nr. 23039 • 30x45		Slovenia Nr. 23100 • 20x30 Nr. 23101 • 30x45	
Azores Nr. 22956 • 20x30 Nr. 22957 • 30x45		Dom. Republic Nr. 22990 • 20x30 Nr. 22991 • 30x45		Lithuania Nr. 23042 • 20x30 Nr. 23043 • 30x45		St. Kitts & Nevis Nr. 23105 • 20x30 Nr. 23106 • 30x45	
Bahamas Nr. 22960 • 20x30 Nr. 22961 • 30x45		Estonia Nr. 22994 • 20x30 Nr. 22995 • 30x45		Malta Nr. 23046 • 20x30 Nr. 23047 • 30x45		St. Lucia Nr. 23107 • 20x30 Nr. 23108 • 30x45	
Balearic Islands Nr. 22962 • 20x30 Nr. 22963 • 30x45		Färöer Nr. 22998 • 20x30 Nr. 30836 • 30x45		Marocco Nr. 23049 • 20x30 Nr. 23050 • 30x45		St. Maarten (netherl.) Nr. 23110 • 20x30 Nr. 30837 • 30x45	
Barbados Nr. 22964 • 20x30 Nr. 22965 • 30x45		France Nr. 23001 • 20x30 Nr. 23002 • 30x45		Martinique Nr. 23051 • 20x30 Nr. 24708 • 30x45		St. Vincent & Grenad. Nr. 23111 • 20x30 Nr. 23112 • 30x45	
Belgium Nr. 22966 • 20x30 Nr. 22967 • 30x45		Gibraltar Nr. 23003 • 20x30 Nr. 23004 • 30x45		Montenegro Nr. 23058 • 20x30 Nr. 23059 • 30x45		South Africa Nr. 23113 • 20x30 Nr. 23114 • 30x45	
Bermudas Nr. 22968 • 20x30 Nr. 22969 • 30x45		Grenada Nr. 23005 • 20x30 Nr. 23006 • 30x45		New Zealand Nr. 23060 • 20x30 Nr. 23061 • 30x45		Switzerland Nr. 23091 • 20x30 Nr. 23092 • 30x45	
Brazil Nr. 22971 • 20x30 Nr. 22972 • 30x45		Greece Nr. 23007 • 20x30 Nr. 23008 • 30x45		Norway Nr. 23066 • 20x30 Nr. 23067 • 30x45		Trinidad & Tobago Nr. 23118 • 20x30 Nr. 23119 • 30x45	
British Virgin Islands Nr. 22974 • 20x30 Nr. 22975 • 30x45		Great Britain Nr. 31026 • 20x30 Nr. 31027 • 30x45		Poland Nr. 23076 • 20x30 Nr. 23077 • 30x45		Tunesia Nr. 23121 • 20x30 Nr. 23122 • 30x45	
Bulgaria Nr. 22976 • 20x30 Nr. 22977 • 30x45		Hungary Nr. 23129 • 20x30 Nr. 23130 • 30x45		Portugal Nr. 23078 • 20x30 Nr. 23079 • 30x45		Turkey Nr. 23124 • 20x30 Nr. 23125 • 30x45	
Canada Nr. 23026 • 20x30 Nr. 23027 • 30x45		Ireland Nr. 23017 • 20x30 Nr. 23018 • 30x45		Puerto Rico Nr. 23080 • 20x30 Nr. 29963 • 30x45		US Virgin Islands Nr. 23134 • 20x30 Nr. 23135 • 30x45	
Chile Nr. 22978 • 20x30 Nr. 22979 • 30x45		Island Nr. 23019 • 20x30 Nr. 23020 • 30x45		Russia Nr. 23083 • 20x30 Nr. 23084 • 30x45		USA Nr. 23132 • 20x30 Nr. 23133 • 30x45	

Worldwide coverage
nv charts stocks all flags worldwide.
The complete assortment can be found
under: www.nvcharts.com/shop/en/flags

TIP

Signal flags



Signal flag B

Protest flag

Nr. 30871 • 20x30 € 6,99

Nr. 30872 • 30x45 € 9,99



Signal flag C

Nr. 30873 • 20x30 € 6,99

Nr. 23144 • 30x45 € 9,99



Signal flag N

Nr. 30874 • 20x30 € 6,99

Nr. 23145 • 30x45 € 9,99



Signal flag Q

Nr. 23147 • 20x30 € 6,99


Nr. 23148 • 30x45 € 9,99



Emergency flag inland waters

Nr. 23149 • 60x60 € 11,60

TIP



Education Set

- including navigation triangle ALCO 1230A, protractor triangle ALCO 1210 and education divider
- zero point outside
- in pocket with zip closure

Nr. 22906 € 25,00



Germany

Nr. 22985 • 20x30 € 4,99

Nr. 22986 • 30x45 € 5,99

Nr. 29949 • 40x60 € 9,99

Nr. 29950 • 50x75 € 12,99

Topseller



Åland

Nr. 22943 • 20x30 € 8,99

Nr. 22944 • 30x45 € 12,99



Cyprus

Nr. 23141 • 20x30 € 8,99

Nr. 23142 • 30x45 € 12,99



Denmark

Nr. 22982 • 20x30 € 6,99

Nr. 22983 • 30x45 € 9,99



Finland

Nr. 22999 • 20x30 € 6,99

Nr. 23000 • 30x45 € 9,99



Netherlands

Nr. 23064 • 20x30 € 6,99

Nr. 23065 • 30x45 € 9,99



Sweden

Nr. 23089 • 20x30 € 6,99

Nr. 23090 • 30x45 € 9,99

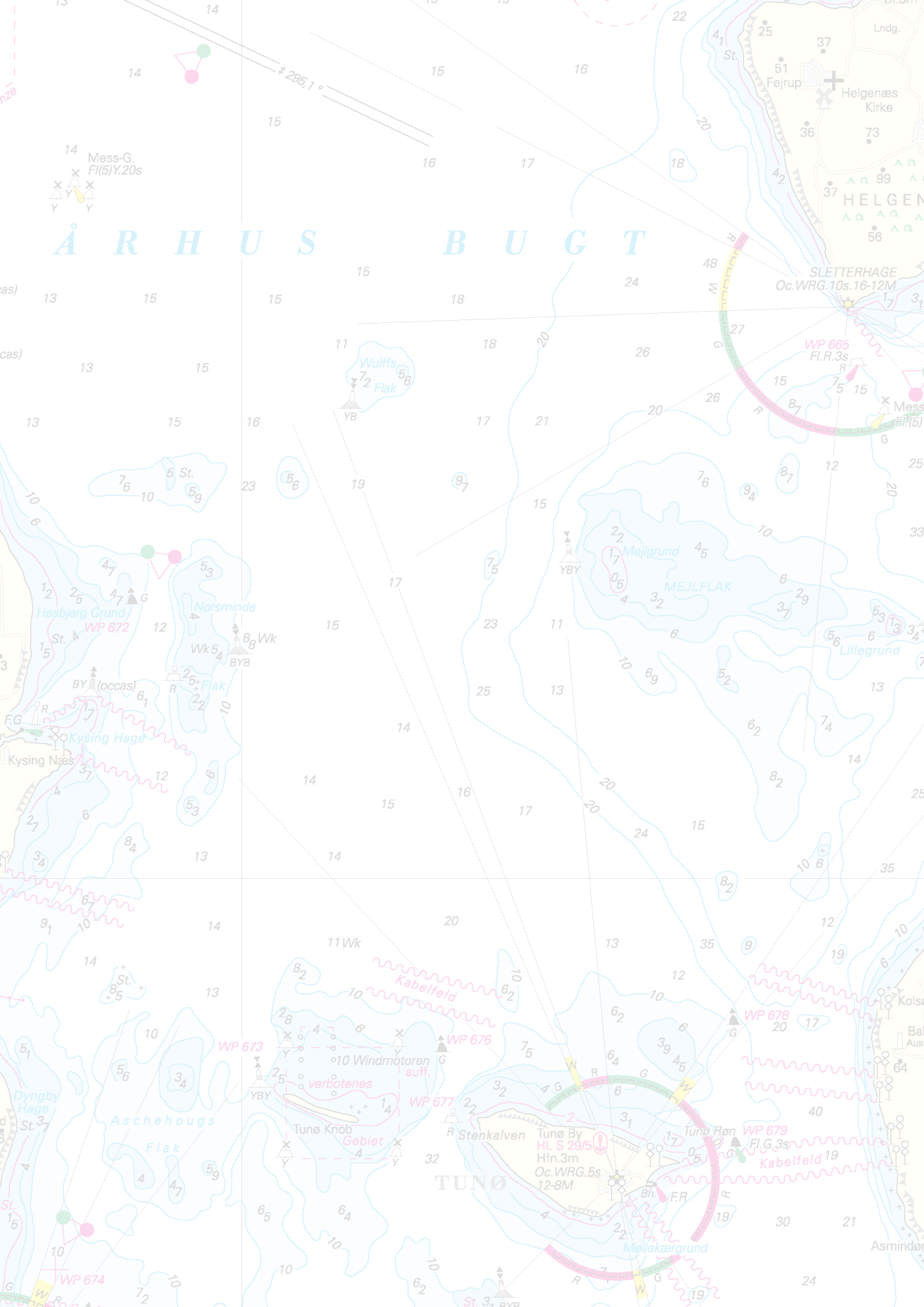


Spain

Nr. 23102 • 20x30 € 6,99

Nr. 23103 • 30x45 € 9,99

Å R H U S B U G T





We wish you a good season on the water!

nv charts

nv charts Atlas are especially designed with the requirements of the yachtsman in mind. They are characterized by their efficient, professional appearance and easy-to-distinguish color gradations of depth lines. Presented in a handy, user friendly Atlas-format (30 x 42cm), **nv charts** are packed in a vinyl cover to protect the charts for use in the cockpit.

nv charts are sold as a bundle and include: **print + digital** charts, navigation software and the **nv charts App**.

In Europe the **Baltic Seas** from **Skagen** bis **Riga**, the **Norwegian south coast** from **Oslo** to **Haugesund**, the **German North Sea**, the **Dutch coast and inland waters**, the **English Channel**, the **French Atlantic coast** and in the **Mediterranean Sea** to **Naples**, **Croatia** and **Greece**.

The **US East Coast**, the **Caribbean** from the **Bahamas** to **Cuba**, the **Virgin Islands** and down to **Grenada**.

nv charts are also compatible with most chartplotter systems (MFD's). Altogether, **nv charts** produces more than 5.000 charts, 2.800 details and harbour plans with **nv charts'** own cartography. Licensed charts are based on official Hydrographic Office data, which has been processed, consolidated and published in our own nv cartography.

Thanks to our working team of hydrographers, cartographers, geographers and professional mariners, **nv charts** stands for high quality and reliability in charts and books published with competence and continuity.

■ **Competence for 40 years**

nv charts App

